



APPLICATION

FOR PERCOLATION TESTING AND SITE EVALUATION

TEST DATE(S) _____

TEST TIME _____

AP 522987

AGENCY REVIEW: _____

DATE 7/22/05

DO NOT WRITE ABOVE THIS LINE

I HEREBY APPLY FOR THE NECESSARY TESTING/EVALUATION PRIOR TO ISSUANCE OF SEWAGE DISPOSAL SYSTEM PERMIT(S) TO:

CHECK AS NEEDED:

- CONSTRUCT NEW SEPTIC SYSTEM(S)
- REPAIR/ADD TO AN EXISTING SEPTIC SYSTEM
- REPLACE AN EXISTING SEPTIC SYSTEM

CHECK AS NEEDED:

- NEW STRUCTURE(S)
- ADDITION TO AN EXISTING STRUCTURE
- REPLACE AN EXISTING STRUCTURE

CHECK ONE:

- CREATE NEW LOT(S)
- BUILD ON AN EXISTING LOT IN A SUBDIVISION
- BUILD ON AN EXISTING PARCEL OF RECORD

IS THE PROPERTY WITHIN 2500' OF ANY RESERVOIR?

- YES
- NO

THE TYPE OF STRUCTURE IS:

- RESIDENTIAL WITH _____ PROPOSED BEDROOMS IN THE COMPLETED STRUCTURE (NOTE UNKNOWN IF APPROPRIATE)
- COMMERCIAL (PROVIDE DETAIL OF NUMBERS AND TYPES OF EMPLOYEES/CUSTOMERS ON ACCOMPANYING PLAN)
- INSTITUTIONAL/GOVERNMENT (PROVIDE DETAIL OF NUMBERS AND TYPES OF EMPLOYEES/USERS ON ACCOMPANYING PLAN)

PROPERTY OWNER(S)

Frances Devlin

DAYTIME PHONE **410-997-4600** *Goodier Bldrs.* CELL _____ FAX _____
 MAILING ADDRESS **Echo Farm Route 3, 43 East Litchfield Rd.,** **Litchfield** **CT** **06750**
 STREET CITY/TOWN STATE ZIP

APPLICANT

Heritage Land Development

DAYTIME PHONE **410-489-7900** CELL **410-982-2882** FAX **410-489-9768**
 MAILING ADDRESS **3060 Washington Road, Suite 220** **Glenwood** **MD** **21738**
 STREET CITY/TOWN STATE ZIP

APPLICANT'S ROLE

DEVELOPER

BUILDER

BUYER

RELATIVE/FRIEND

REALTOR

CONSULTANT

PROPERTY LOCATION

SUBDIVISION NAME

Meriweather Farm - Section 3

LOT NO. **74**

PROPERTY ADDRESS

14944 Roxbury Road

Glenelg

STREET

TOWN/POST OFFICE

TAX MAP PAGE(S)

21

GRID

16

PARCEL(S)

28

PROPOSED LOT SIZE

1 Acre

AS APPLICANT, I UNDERSTAND THE FOLLOWING: THE SYSTEM INSTALLED SUBSEQUENT TO THIS APPLICATION IS ACCEPTABLE ONLY UNTIL PUBLIC SEWAGE IS AVAILABLE. THIS APPLICATION IS COMPLETE WHEN ALL APPLICABLE FEES AND A SUITABLE SITE PLAN HAVE BEEN RECEIVED. I ACCEPT THE RESPONSIBILITY FOR COMPLIANCE WITH ALL M.O.S.H.A. AND "MISS UTILITY" REQUIREMENTS. APPROVAL IS BASED UPON SATISFACTORY REVIEW OF A PERC CERTIFICATION PLAN. TEST RESULTS WILL BE MAILED TO APPLICANT.

Jeremy Rutter
 SIGNATURE OF APPLICANT


HOWARD COUNTY HEALTH DEPARTMENT, BUREAU OF ENVIRONMENTAL HEALTH, WELL AND SEPTIC PROGRAM
 3525-H ELLICOTT MILLS DRIVE, ELLICOTT CITY, MARYLAND 21043-4544 (410) 313-1771 FAX (410) 313-2648
 TDD (410) 313-2323 TOLL FREE 1-877-4MD-DHMH

A/P 5122

Barrow
 1/2
 Orange/Barrow
 Gravel
 Sl
 w/ 100%
 Plastic Rock
 2 1/2
 Yellow/Barrow
 SL
 w/ 100%
 Rock
 10

5120
 Barrow C
 1
 Orange/Yellow
 SL w/
 15% Rock
 3'
 Gray/Barrow
 SL w/
 30% Rock
 10

5121
 Barrow
 1/2
 Yellow/Barrow
 SL w/
 75%
 Spay
 Rock




DATE	TEST #	DEPTH	START	BREAK 1" DROP	STOP 2" DROP	TIME OF 2nd INCH	P/F/H
9/15/05	5122	3' / 10'	8:06	8:07	8:09	2min	P
	5120	5' / 10'	8:14	8:15	8:17	2min	P
	5121	4'	- Visual -			Rock	F

REMARKS lot 60 [5121 5122 shale hole]

SANITARIAN _____ BACKHOE _____ OTHERS _____

4/ TEST HOLES USED IN SDA _____ AVG. PERC TIME _____ SQ. FT/BR _____

TRENCH WIDTH _____ INLET DEPTH _____ MAX. BOT DEPTH _____ EFFECTIVE S/W _____



APPLICATION

FOR PERCOLATION TESTING AND SITE EVALUATION

TEST DATE(S) _____

TEST TIME _____

AP 522987

AGENCY REVIEW: _____

DATE 7/22/05

DO NOT WRITE ABOVE THIS LINE

I HEREBY APPLY FOR THE NECESSARY TESTING/EVALUATION PRIOR TO ISSUANCE OF SEWAGE DISPOSAL SYSTEM PERMIT(S) TO:

CHECK AS NEEDED:

- CONSTRUCT NEW SEPTIC SYSTEM(S)
- REPAIR/ADD TO AN EXISTING SEPTIC SYSTEM
- REPLACE AN EXISTING SEPTIC SYSTEM

CHECK AS NEEDED:

- NEW STRUCTURE(S)
- ADDITION TO AN EXISTING STRUCTURE
- REPLACE AN EXISTING STRUCTURE

CHECK ONE:

- CREATE NEW LOT(S)
- BUILD ON AN EXISTING LOT IN A SUBDIVISION
- BUILD ON AN EXISTING PARCEL OF RECORD

IS THE PROPERTY WITHIN 2500' OF ANY RESERVOIR?

- YES
- NO

THE TYPE OF STRUCTURE IS:

- RESIDENTIAL WITH PROPOSED BEDROOMS IN THE COMPLETED STRUCTURE (NOTE UNKNOWN IF APPROPRIATE)
- COMMERCIAL (PROVIDE DETAIL OF NUMBERS AND TYPES OF EMPLOYEES/CUSTOMERS ON ACCOMPANYING PLAN)
- INSTITUTIONAL/GOVERNMENT (PROVIDE DETAIL OF NUMBERS AND TYPES OF EMPLOYEES/USERS ON ACCOMPANYING PLAN)

PROPERTY OWNER(S)	Frances Devlin						
DAYTIME PHONE	410-997-4600 Goodier Bldrs.	CELL		FAX			
MAILING ADDRESS	Echo Farm Route 3, 43 East Litchfield Rd.,	Litchfield	CT	06750			
	STREET	CITY/TOWN	STATE	ZIP			
APPLICANT	Heritage Land Development						
DAYTIME PHONE	410-489-7900	CELL	410-982-2882	FAX 410-489-9768			
MAILING ADDRESS	3060 Washington Road, Suite 220	Glenwood	MD	21738			
	STREET	CITY/TOWN	STATE	ZIP			
APPLICANT'S ROLE	<input checked="" type="checkbox"/> DEVELOPER	<input type="checkbox"/> BUILDER	<input type="checkbox"/> BUYER	<input type="checkbox"/> RELATIVE/FRIEND	<input type="checkbox"/> REALTOR	<input type="checkbox"/> CONSULTANT	
PROPERTY LOCATION	Meriweather Farm - Section 3						
SUBDIVISION NAME				LOT NO. 84			
PROPERTY ADDRESS	14944 Roxbury Road	Glenelg					
	STREET	TOWN/POST OFFICE					
TAX MAP PAGE(S)	21	GRID	16	PARCEL(S)	28	PROPOSED LOT SIZE	1 Acre

AS APPLICANT, I UNDERSTAND THE FOLLOWING: THE SYSTEM INSTALLED SUBSEQUENT TO THIS APPLICATION IS ACCEPTABLE ONLY UNTIL PUBLIC SEWAGE IS AVAILABLE. THIS APPLICATION IS COMPLETE WHEN ALL APPLICABLE FEES AND A SUITABLE SITE PLAN HAVE BEEN RECEIVED. I ACCEPT THE RESPONSIBILITY FOR COMPLIANCE WITH ALL M.O.S.H.A. AND "MISS UTILITY" REQUIREMENTS. APPROVAL IS BASED UPON SATISFACTORY REVIEW OF A PERC CERTIFICATION PLAN. TEST RESULTS WILL BE MAILED TO APPLICANT.

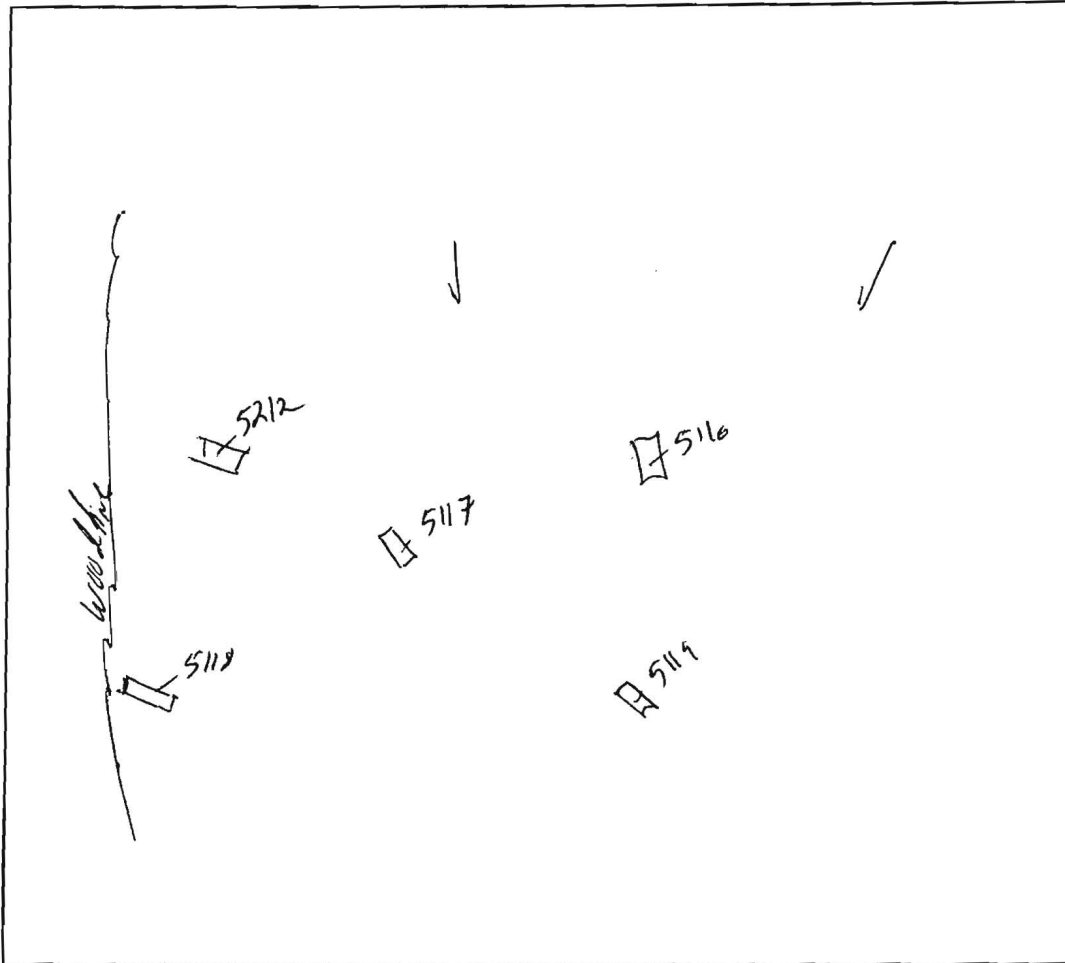
Joanmy Rutter
SIGNATURE OF APPLICANT

HOWARD COUNTY HEALTH DEPARTMENT, BUREAU OF ENVIRONMENTAL HEALTH, WELL AND SEPTIC PROGRAM
3525-H ELLICOTT MILLS DRIVE, ELLICOTT CITY, MARYLAND 21043-4544 (410) 313-1771 FAX (410) 313-2648
TDD (410) 313-2323 TOLL FREE 1-877-4MD-DHMH

A/P
 5116
 Brown L
 Brown/Dimec heavy L
 Brown/Yellow Sel
 Brown/Yellow S1
 Brown/S1s SL w/ 25% knids
 HB

5212
 Brown L
 Orange/Brown Sel w/ 15% cherty Qtz
 Red/Brown SL
 Yellow/Brown SL w/ trace Fe
 9'
 2'
 4 1/2'
 5 1/2'

5117
 Brown L
 Yellow/Brown Red Sel
 Yellow/Brown Sel w/ 10% Chert Frags
 Yellow/Brown S1 w/ trace Fe
 1'
 4 1/2'
 5 1/2'
 10 1/2'



5118
 Brown L
 Orange/Brown Sel
 Yellow/Brown SL
 Yellow/Brown S1 w/ trace Fe

5117
 Brown L
 Orange/Yellow Sel
 Yellow/Brown SL w/ trace Fe
 11'


DATE	TEST #	DEPTH	START	BREAK 1" DROP	STOP 2" DROP	TIME OF 2nd INCH	P/F/H
4/15/05	5116	5' 9"	7:36	7:44	7:57	13 min	P
	5212	5' 11"	7:38	7:40	7:44	4 min	P
	5117	10 1/2'	- Visual -			OK	P
	5118	5' 12"	7:51	7:54	7:58	4 min	P
	5119	4' 11"	7:57	7:59	8:01	2 min	P

REMARKS lot 75 5116 share
 SANITARIAN _____ BACKHOE _____ OTHERS _____
 TEST HOLES USED IN SDA _____ AVG. PERC TIME _____ SQ. FT/BR _____
 TRENCH WIDTH _____ INLET DEPTH _____ MAX. BOT DEPTH _____ EFFECTIVE S/W _____

AVP
5089
brown 1
o-b angular blocky Sc1
y-b mass SI rooty
1/2 Si 30-35%
1/2 IS Builders rock frags
light yellow brown IS

6010
brown 1
o-b (ab) heavy loam Sc1
y-b SI
o-b sc1
y-b SI
IS

6008
brown 1
y-b brown gen SI
IS
75000 cobbles & builders SI/matrix



5086
brown 1
o-b Sc1 angular blocky
Transition
y-b Sandy loam
y-b white IS
20-25% Rock

brown 1
o-b (ab) Sc1 / heavy loam
y-b massive SI
y-b IS

5090
brown 1
heavy o-b loam to Sc1
y-b SI w/ coarse grains
bottom

DATE	TEST #	DEPTH	START	BREAK 1" DROP	STOP 2" DROP	TIME OF 2nd INCH	PIF/H
9/16/05	6008	7	10:43 ²⁰	10:44 ²⁰	10:45 ⁵⁰	1:40	F
	6010	3	10:43 ²⁰	10:44 ²⁰	10:45 ⁵⁰	1:40	F
	Repair		10:46 ²⁰	10:47 ⁴⁰	10:49 ⁷⁵	2	P
	5089	4 1/2	10:55 ⁵⁰	10:58	11:01	3	P
	5090	3 1/2	10:58	11:03	11:17	M	P
	5091	12	11:19	11:21	11:25	4	P
	5088	4	Rock @ 2				F
	5086	5	11:31	11:34	11:40	6	P

REMARKS: Rocky Area in clusters
 SANITARIAN: PAV BACKHOE: _____ OTHERS: _____
 TEST HOLES USED IN SDA: _____ AVG. PERC TIME: _____ SQ. FT/BR: _____
 TRENCH WIDTH: _____ INLET DEPTH: _____ MAX. BOT DEPTH: _____ EFFECTIVE SW: _____