

APPLICATION

PERCOLATION TESTING

A 58116-A

P _____

HOWARD COUNTY HEALTH DEPARTMENT
BUREAU OF ENVIRONMENTAL HEALTH
3525-H ELLICOTT MILLS DRIVE/ELLICOTT CITY, MARYLAND 21043
TELEPHONE: 313-2640

DISTRICT _____

DATE 4/30/97

TO: THE COUNTY HEALTH OFFICER
ELLICOTT CITY, MARYLAND

I HEREBY APPLY FOR THE NECESSARY TEST PRIOR TO APPLICATION FOR PERMIT TO CONSTRUCT (OR RECONSTRUCT) A SEWAGE DISPOSAL SYSTEM.

PROPERTY OWNER Land Marketing Consultants, Inc / Tim Feaga

ADDRESS 3243 Bethany Lane, Ellicott City, MD 21042 PHONE 410 - 313 - 8808

AGENT OR PROSPECTIVE BUYER _____

ADDRESS _____ PHONE _____

PROPERTY LOCATION:

SUBDIVISION Greenstreet Property LOT NO. 1

ROAD AND DESCRIPTION 1126 Route 97, Cooksville, MD

TAX MAP 8 PARCEL # 132

SIZE OF LOT 1 Acre TYPE BLDG. _____
(SINGLE FAMILY DWELLING OR COMMERCIAL)

THE SYSTEM INSTALLED UNDER THIS APPLICATION IS ACCEPTABLE ONLY UNTIL PUBLIC FACILITIES BECOME AVAILABLE. I FULLY UNDERSTAND THE FEE CONNECTED WITH THE FILING OF THIS PERC TEST APPLICATION IS NON-REFUNDABLE UNDER ANY CIRCUMSTANCES. I ALSO AGREE TO COMPLY WITH ALL M.O.S.H.A. REQUIREMENTS IN TESTING THIS LOT.

[Signature]
(SIGNATURE OF APPLICANT)

APPROVED BY [Signature] FOR JFD DATE 8-14-97

DISAPPROVED BY _____ FOR _____ DATE _____

HOLD PENDING FURTHER TESTS _____

REASONS FOR REJECTION OR HOLDING _____

PERCOLATION TEST PLAT/PRELIMINARY PLAT - TITLE OR I.D. # _____ DATE _____

SITE DEVELOPMENT PLAN/FINAL PLAT - TITLE OR I.D. # _____ DATE _____

THIS IS NOT A PERMIT

A58116A

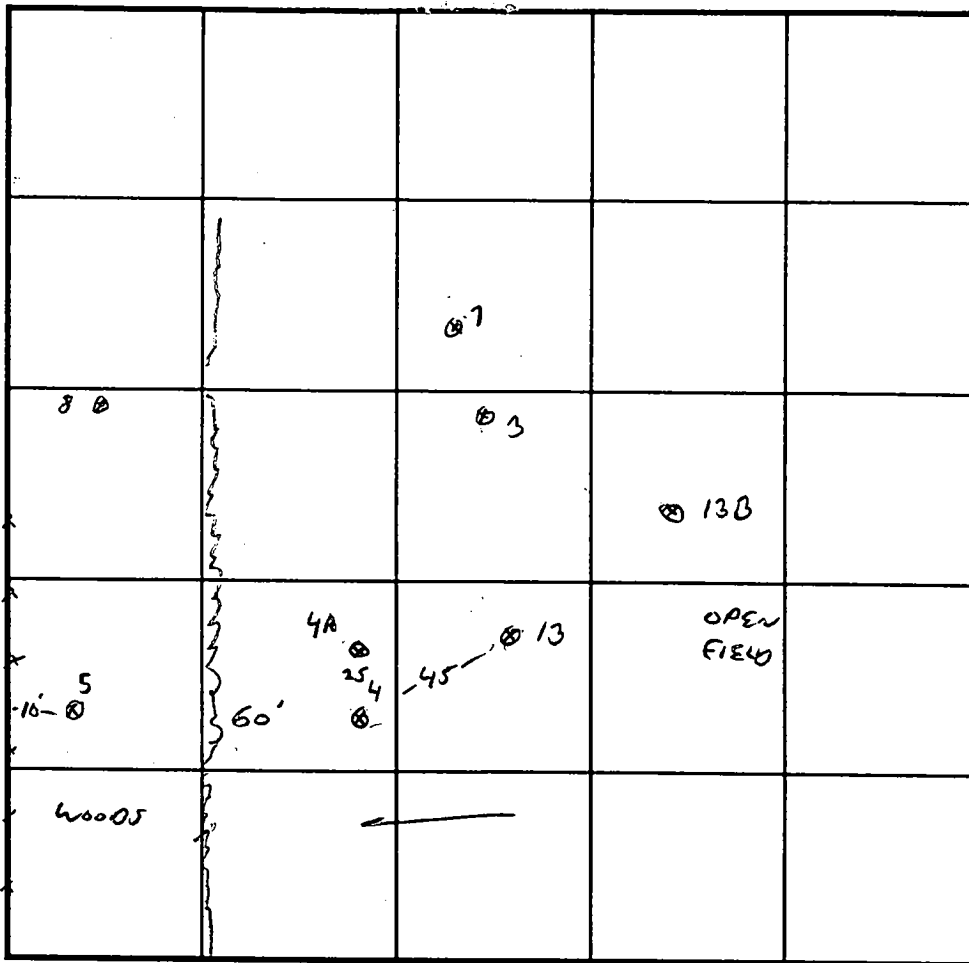
COUNTY #

SOIL PROFILE

0' 4A
 BROWN CLAY LOAM 3'
 DARK ORANGE LOOSE SANDY LOAM 20' SOFT FRAG & BLACK COATINGS ORANGE ROOTS THROUGH BELT
 DRY 11

13
 BR SILT CLAY 4'
 TAN S.S.C. 7'
 BROWN / GREENISH BROWN SANDY LOAM 30' FRAGS BELOW 7' OUTSIDE OF HOLE ONLY 9.5'

3
 BROWN HARD SILT CLAY
 BROWN / WHITE SANDY LOAM 30' SMALL FRAGS 10



INDICATE NORTH - NAME ADJOINING ROADWAY AS BASE LINE.

RT 97

N →

DATE	TEST NO.	DEPTH	PRE-WET		TEST - 1" DROP		TIME
			START	STOP	START	STOP	
5/21/97	4	5' / 11.5	50% ROCK	HARD AT 5'	BOTTOM 7.5		F
	5	4.5' / 11V	10:34	10:36	10:36	10:39	3 min
	X 13	8.5					
	13	4.5' / 11V	10:43	10:44	10:44	10:46	2 min
	3	3.5' / 10V	11:11	11:23	11:23	11:36	13 min
		7.5	11:11	11:23	11:23	11:39	16 min
	8	11V TO H ₂ O, INDICATORS AT 6					
	4A	10V					
	13B	9' V HARD BOTTOM					

REMARKS WET SEASON LOW SOGE, LOT 1 SHALLOW SYSTEM - THIS AREA

TYPE OF SOIL

TESTED BY G. SAVAGE ALSO PRESENT TIM FORGE, SAN

TRENCH DESIGN DATA: AVERAGE PERCOLATION TIME 13 min TRENCH WIDTH 3

INLET DEPTH 3 MAXIMUM BOTTOM DEPTH 5 SQ. FT./BEDROOM 210

SOIL PROFILE

0' 5
 TOPSOIL
 ORANGE CLAY / CLAY LOAM
 3.5' LIGHT BROWN LOAM - FINE SAND / DARK BROWN LOAM, DARK ORANGE ROOTS MN DISSECTION
 H₂O INDICATORS AT 6'
 11 WATER

APPLICATION

PERCOLATION TESTING

A 58116A

P _____

HOWARD COUNTY HEALTH DEPARTMENT
BUREAU OF ENVIRONMENTAL HEALTH
3525-H ELLICOTT MILLS DRIVE/ELLICOTT CITY, MARYLAND 21043
TELEPHONE: 313-2640

DISTRICT _____

DATE 4.30.97

TO: THE COUNTY HEALTH OFFICER
ELLICOTT CITY, MARYLAND

I HEREBY APPLY FOR THE NECESSARY TEST PRIOR TO APPLICATION FOR PERMIT TO CONSTRUCT (OR RECONSTRUCT) A SEWAGE DISPOSAL SYSTEM.

PROPERTY OWNER GREEN STREET

ADDRESS HODGAS MILL ROAD PHONE _____

AGENT OR PROSPECTIVE BUYER _____

ADDRESS _____ PHONE _____

PROPERTY LOCATION:

SUBDIVISION _____ LOT NO. 1

ROAD AND DESCRIPTION _____

TAX MAP _____ PARCEL # _____

SIZE OF LOT _____ TYPE BLDG. _____
(SINGLE FAMILY DWELLING OR COMMERCIAL)

THE SYSTEM INSTALLED UNDER THIS APPLICATION IS ACCEPTABLE ONLY UNTIL PUBLIC FACILITIES BECOME AVAILABLE. I FULLY UNDERSTAND THE FEE CONNECTED WITH THE FILING OF THIS PERC TEST APPLICATION IS NON-REFUNDABLE UNDER ANY CIRCUMSTANCES. I ALSO AGREE TO COMPLY WITH ALL M.O.S.H.A. REQUIREMENTS IN TESTING THIS LOT.

(SIGNATURE OF APPLICANT)

APPROVED BY [Signature] FOR SFO DATE 8.14.97

DISAPPROVED BY _____ FOR _____ DATE _____

HOLD PENDING FURTHER TESTS _____

REASONS FOR REJECTION OR HOLDING _____

PERCOLATION TEST PLAT/PRELIMINARY PLAT - TITLE OR I.D. # _____ DATE _____


SITE DEVELOPMENT PLAN/FINAL PLAT - TITLE OR I.D. # _____ DATE _____

THIS IS NOT A PERMIT


A-58116A N

COUNTY #

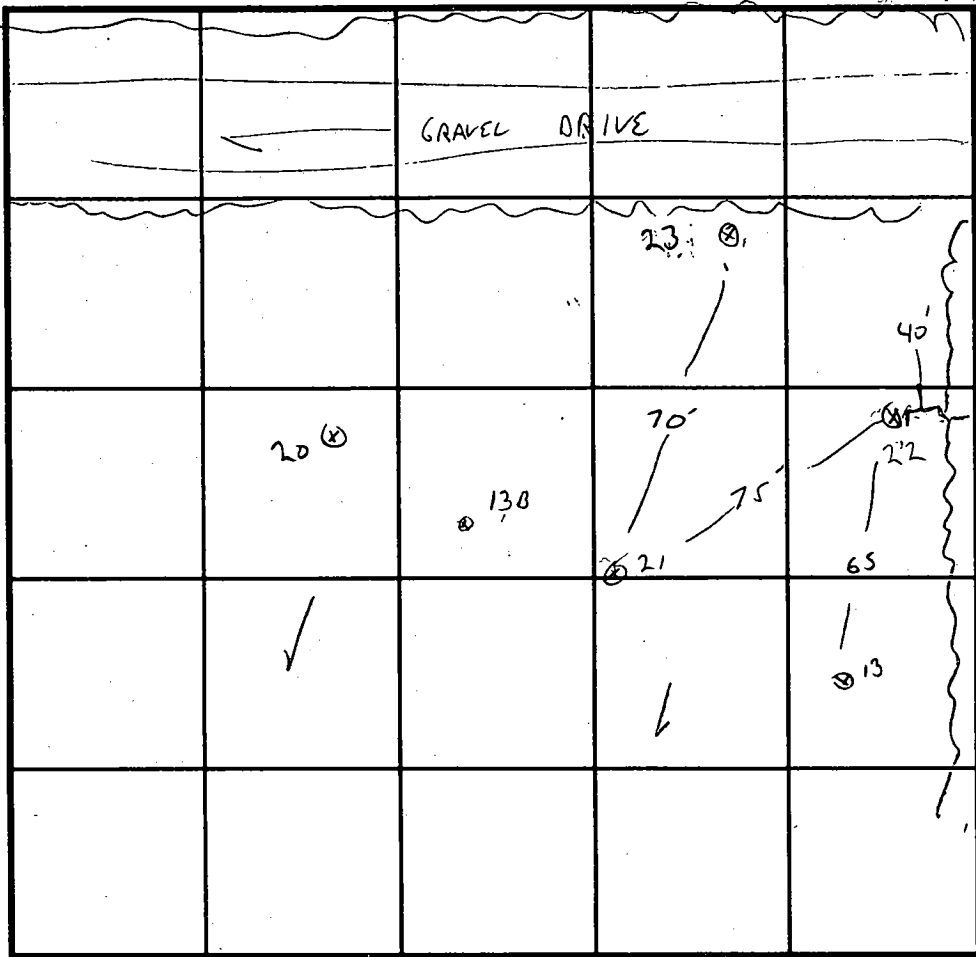

SOIL PROFILE



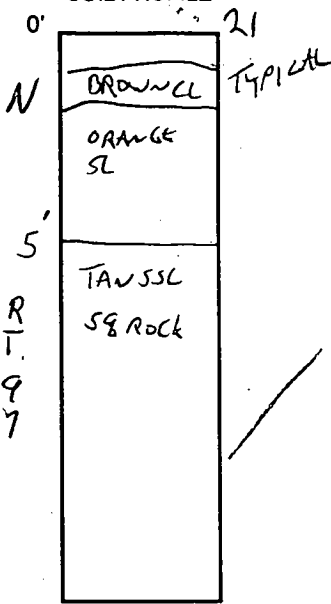
20



12



SOIL PROFILE



INDICATE NORTH - NAME ADJOINING ROADWAY AS BASE LINE.

DATE	TEST NO.	DEPTH	PRE-WET		TEST - 1" DROP		TIME
			START	STOP	START	STOP	
6/12/91	21	3/12V	10:54	11:01	11:01	11:18	17min
	23	3/11V	10:56	10:59	10:59	11:03	4min
	22	3/12V	11:06	11:09	11:09	11:17	11min
	20	3/12V	11:14	11:16	11:16	11:20	4min

REMARKS Lot 1

TYPE OF SOIL _____

TESTED BY G. SAVAGE ALSO PRESENT TIM FEAGA

TRENCH DESIGN DATA: AVERAGE PERCOLATION TIME _____ TRENCH WIDTH _____

INLET DEPTH _____ MAXIMUM BOTTOM DEPTH _____ SQ. FT/BEDROOM _____

APPLICATION

PERCOLATION TESTING

A 58116A

P _____

HOWARD COUNTY HEALTH DEPARTMENT
BUREAU OF ENVIRONMENTAL HEALTH
3525-H ELLICOTT MILLS DRIVE/ELLICOTT CITY, MARYLAND 21043
TELEPHONE: 313-2640

DISTRICT _____

DATE 4.30.97

TO: THE COUNTY HEALTH OFFICER
ELLICOTT CITY, MARYLAND

I HEREBY APPLY FOR THE NECESSARY TEST PRIOR TO APPLICATION FOR PERMIT TO CONSTRUCT (OR RECONSTRUCT) A SEWAGE DISPOSAL SYSTEM.

PROPERTY OWNER GREENSTREET

ADDRESS HODOS MILL ROAD PHONE _____

AGENT OR PROSPECTIVE BUYER _____

ADDRESS _____ PHONE _____

PROPERTY LOCATION:

SUBDIVISION _____ LOT NO. 1

ROAD AND DESCRIPTION _____

TAX MAP 8 PARCEL # 132

SIZE OF LOT 1AC TYPE BLDG. SFO
(SINGLE FAMILY DWELLING OR COMMERCIAL)

THE SYSTEM INSTALLED UNDER THIS APPLICATION IS ACCEPTABLE ONLY UNTIL PUBLIC FACILITIES BECOME AVAILABLE. I FULLY UNDERSTAND THE FEE CONNECTED WITH THE FILING OF THIS PERC TEST APPLICATION IS NON-REFUNDABLE UNDER ANY CIRCUMSTANCES. I ALSO AGREE TO COMPLY WITH ALL M.O.S.H.A. REQUIREMENTS IN TESTING THIS LOT.

(SIGNATURE OF APPLICANT)

APPROVED BY [Signature] FOR [Signature] SFO DATE 8.14.97

DISAPPROVED BY _____ FOR _____ DATE _____

HOLD PENDING FURTHER TESTS _____

REASONS FOR REJECTION OR HOLDING _____

PERCOLATION TEST PLAT/PRELIMINARY PLAT - TITLE OR I.D. # _____ DATE _____

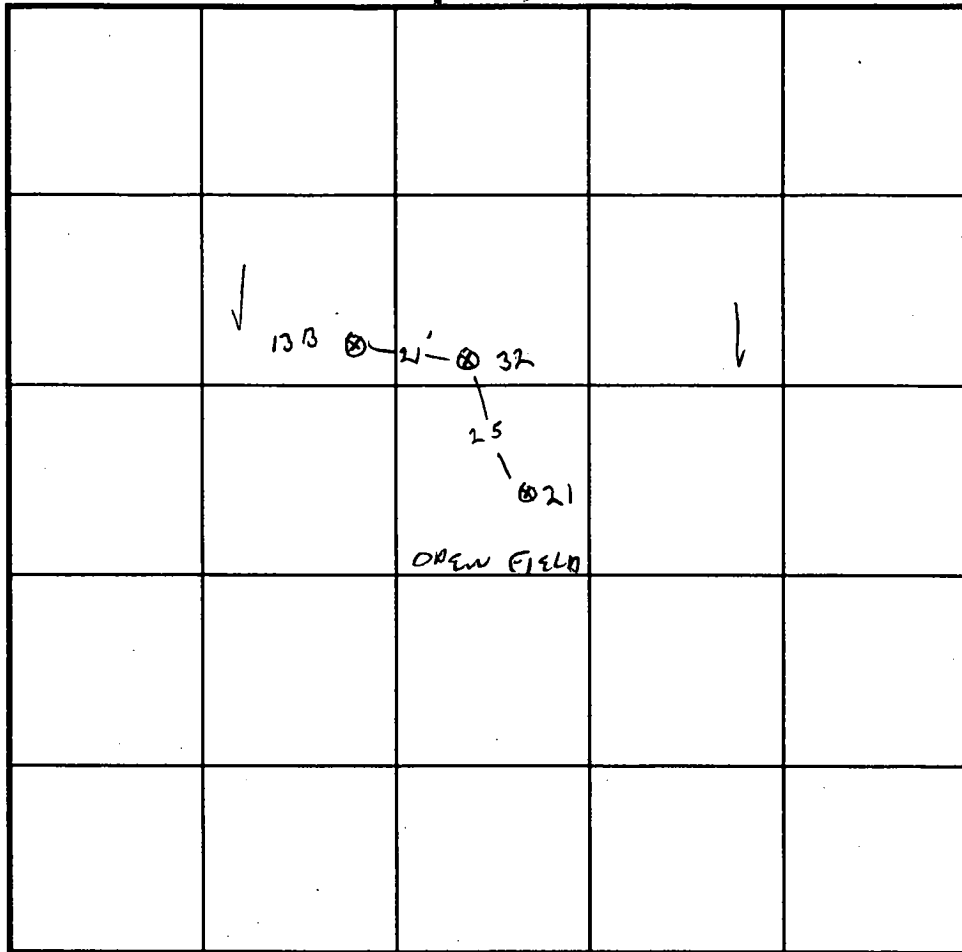
SITE DEVELOPMENT PLAN/FINAL PLAT - TITLE OR I.D. # _____ DATE _____

THIS IS NOT A PERMIT

A 58116A
COUNTY #

SOIL PROFILE

0'



SOIL PROFILE

0' 30

ORANGE
Brown
CL

3

DARK
ORANGE
Brown
Y.S.L

58 Rock

12

INDICATE NORTH - NAME ADJOINING ROADWAY AS BASE LINE.

DATE	TEST NO.	DEPTH	PRE-WET		TEST - 1" DROP		TIME
			START	STOP	START	STOP	
7-31-97	32	4 / 126	10:32	10:35	10:35	10:39	4 min

REMARKS LOT 1

TYPE OF SOIL _____

TESTED BY G. SAUMGE ALSO PRESENT TIM FEAGA / CHARLIE FEAGA

TRENCH DESIGN DATA: AVERAGE PERCOLATION TIME _____ TRENCH WIDTH _____

INLET DEPTH _____ MAXIMUM BOTTOM DEPTH _____ SQ. FT/BEDROOM _____