

B 1 03182
1 # 2 3 6

SEQUENCE NO.
(MDE USE ONLY)

STATE OF MARYLAND
PERMIT TO DRILL WELL
please print or type

STATE PERMIT NUMBER

HO-94-2587
70 fill in this form completely 79

Date Received (APA)

OWNER INFORMATION

8 MM DD YY 13
Date Thompson Builders
15 Last Name Owner First Name 34
6300 Woodside Ct
36 Street or RFD 55
Columbia MD 21045
57 Town 70 State 72 Zip 76

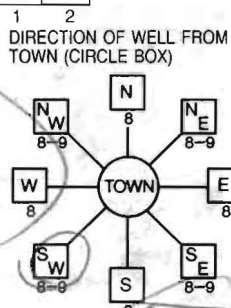
B 3 LOCATION OF WELL

8 COUNTY Howard 21
23 SUBDIVISION Pindell Woods 42
SECTION 44 46 LOT 21 48 50
52 NEAREST TOWN Simpsomville 71
MILES FROM TOWN (enter 0 if in town) 1 M I
73 76 77 78

DRILLER INFORMATION

Michael Barlow M W D 355
76 Driller's Name License No. 81
Michael Barlow Well Drilling
522 Underwood Lane Bel Air Md
Address
Signature Date 12/13/00 21014

B 4



1 2
DIRECTION OF WELL FROM TOWN (CIRCLE BOX)
11' BEAVER POND CT 30
ON WHICH SIDE OF ROAD (CIRCLE APPROPRIATE BOX)
34 300 37
DISTANCE FROM ROAD FT
ENTER FT OR MI 38 39
TAX MAP: _____ BLK: _____ PARCEL _____

B 2 WELL INFORMATION

1 2
APPROX. PUMPING RATE (GAL. PER MIN.) 5 8 12
AVERAGE DAILY QUANTITY NEEDED (GAL. PER DAY) 500 14 20

USE FOR WATER (CIRCLE APPROPRIATE BOX)

- DOMESTIC POTABLE SUPPLY & RESIDENTIAL IRRIGATION
- FARMING (LIVESTOCK WATERING & AGRICULTURAL IRRIGATION)
- INDUSTRIAL, COMMERCIAL, DEWATERING
- PUBLIC WATER SUPPLY WELL
- TEST, OBSERVATION, MONITORING
- GEO-THERMAL

NOT TO BE FILLED IN BY DRILLER HEALTH DEPARTMENT APPROVAL

COUNTY NAME _____ COUNTY NO. _____
STATE SIGNATURE _____ INSERT S → 41
DATE ISSUED _____
43 MM DD YY 48 CO SIGNATURE _____ EXP. DATE _____
NORTH GRID 50 000 EAST GRID 57 000
55 63

APPROXIMATE DEPTH OF WELL 260' FEET 24 28
APPROXIMATE DIAMETER OF WELL 6" INCH NEAREST INCH

METHOD OF DRILLING (circle one)


BORED (or Augered) JETTED Jetted & DRIVEN
30 AIR-ROTary AIR-PERCussion ROTARY (Hydraulic Rotary)
37 CABLE REVERSE-ROTary DRIVE-POINT
other _____

REPLACEMENT OR DEEPEMED WELLS (CIRCLE APPROPRIATE BOX)

- THIS WELL WILL NOT REPLACE AN EXISTING WELL
 - THIS WELL WILL REPLACE A WELL THAT WILL BE ABANDONED AND SEALED
 - THIS WELL WILL REPLACE A WELL THAT WILL BE USED AS A STANDBY-CONTACT LOCAL APPROVING AUTHORITY FOR POLICY ON STANDBY WELLS
 - THIS WELL WILL DEEPEM AN EXISTING WELL
- PERMIT NUMBER OF WELL TO BE REPLACED OR DEEPEMED (IF AVAILABLE) 41 _____ 52

SHOW MAJOR FEATURES OF BOX & LOCATE WELL WITH AN X
SOURCES OF DRILLING WATER
1. _____
2. _____
3. _____
WRITE THE BOX NUMBER FROM THE MAP HERE
E 820
N 490
000
000

DRAW A SKETCH BELOW SHOWING LOCATION OF WELL IN RELATION TO NEARBY TOWNS AND ROADS AND GIVE DISTANCE FROM WELL TO NEAREST ROAD JUNCTION



Not to be filled in by driller (MDE OR COUNTY USE ONLY)

APPROP. PERMIT NUMBER 54 G A P 63
PERMIT No. HO-94-2587
70 71 72 73 74 75 76 77 78 79

SPECIAL CONDITIONS
NOTE - APPROVING AUTHORITIES SHOULD USE SEPARATE SHEET IF NEEDED

B 1 03182
1 2 3 6

SEQUENCE NO.
(MDE USE ONLY)

STATE OF MARYLAND
PERMIT TO DRILL WELL
please print or type

STATE PERMIT NUMBER

~~HO-94-2287~~
70 fill in this form completely 79

Date Received (APA)

OWNER INFORMATION

8 MM DD YY 13
15 Last Name Owner First Name 34
36 Street or RFD 55
57 Town 70 State 72 Zip 76
Date Thompson Builders
6300 Woodside Ct
Columbia MD 21045

B 3

LOCATION OF WELL

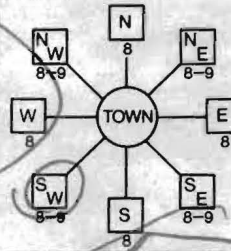
8 COUNTY 21
23 SUBDIVISION 42
SECTION 44 46 LOT 48 50
52 NEAREST TOWN 71
MILES FROM TOWN (enter 0 if in town) 1 MI
73 76 77 78

DRILLER INFORMATION

76 Driller's Name License No. 81
Firm Name
Address
Signature Date
Michael Barlow MW D355
Michael Barlow Well Drilling
522 Underwood Lane Bel Air Md
12/13/00

B 4

1 2
DIRECTION OF WELL FROM TOWN (CIRCLE BOX)



11 NEAR WHAT ROAD 30
ON WHICH SIDE OF ROAD (CIRCLE APPROPRIATE BOX)
34 300 37
DISTANCE FROM ROAD ENTER FT OR MI 38 39
TAX MAP: BLK: PARCEL

B 2

WELL INFORMATION

APPROX. PUMPING RATE (GAL. PER MIN.) 8 12
AVERAGE DAILY QUANTITY NEEDED (GAL. PER DAY) 14 20
5 500

USE FOR WATER (CIRCLE APPROPRIATE BOX)

- DOMESTIC POTABLE SUPPLY & RESIDENTIAL IRRIGATION
- FARMING (LIVESTOCK WATERING & AGRICULTURAL IRRIGATION)
- INDUSTRIAL, COMMERCIAL, DEWATERING
- PUBLIC WATER SUPPLY WELL
- TEST, OBSERVATION, MONITORING
- GEO-THERMAL

NOT TO BE FILLED IN BY DRILLER HEALTH DEPARTMENT APPROVAL

COUNTY NAME COUNTY NO.
STATE SIGNATURE INSERT S 41
DATE ISSUED
43 MM DD YY 48 CO SIGNATURE EXP. DATE
NORTH GRID 50 0 0 0 EAST GRID 57 0 0 0
55 63

APPROXIMATE DEPTH OF WELL 24 28 FEET
APPROXIMATE DIAMETER OF WELL 6" NEAREST INCH

METHOD OF DRILLING (circle one)

BORED (or Augered) JETTED Jetted & DRIVEN
AIR-ROTary AIRPERCUSSION ROTARY (Hydraulic Rotary)
CABLE REVERSE-ROTary DRIVE-POINT
other

REPLACEMENT OR DEEPEMED WELLS (CIRCLE APPROPRIATE BOX)

- THIS WELL WILL NOT REPLACE AN EXISTING WELL
- THIS WELL WILL REPLACE A WELL THAT WILL BE ABANDONED AND SEALED
- THIS WELL WILL REPLACE A WELL THAT WILL BE USED AS A STANDBY-CONTACT LOCAL APPROVING AUTHORITY FOR POLICY ON STANDBY WELLS
- THIS WELL WILL DEEPEAN AN EXISTING WELL

PERMIT NUMBER OF WELL TO BE REPLACED OR DEEPEMED (IF AVAILABLE) 41 52

Not to be filled in by driller (MDE OR COUNTY USE ONLY)

APPROP. PERMIT NUMBER 54 G A P 63
PERMIT No. 70 71 72 73 74 75 76 77 78 79

SHOW MAJOR FEATURES OF BOX & LOCATE WELL WITH AN X


SOURCES OF DRILLING WATER

- 1.
- 2.
- 3.

WRITE THE BOX NUMBER FROM THE MAP HERE

E 820
N 490
000
000

DRAW A SKETCH BELOW SHOWING LOCATION OF WELL IN RELATION TO NEARBY TOWNS AND ROADS AND GIVE DISTANCE FROM WELL TO NEAREST ROAD JUNCTION



Transferred to
Ralph [unclear]

SPECIAL CONDITIONS

NOTE - APPROVING AUTHORITIES SHOULD USE SEPARATE SHEET IF NEEDED -