

APPLICATION

PERCOLATION TESTING

A _____

P _____

HOWARD COUNTY HEALTH DEPARTMENT
BUREAU OF ENVIRONMENTAL HEALTH
3525-H ELLICOTT MILLS DRIVE/ELLICOTT CITY, MARYLAND 21043
TELEPHONE: 313-2640

DISTRICT 5th

DATE _____

TO: THE COUNTY HEALTH OFFICER
ELLICOTT CITY, MARYLAND

I HEREBY APPLY FOR THE NECESSARY TEST PRIOR TO APPLICATION FOR PERMIT TO CONSTRUCT (OR RECONSTRUCT) A SEWAGE DISPOSAL SYSTEM.

PROPERTY OWNER H Y Real Estate Joint Venture, c/o Robert B. Canter, Esquire

ADDRESS 11921 Rockville Pike, Suite 300 PHONE (301) 230-5220
Rockville, MD. 20852-2737

AGENT OR PROSPECTIVE BUYER Mount View, LLC. Attention: Paul M. Revelle

ADDRESS 6258 Cardinal La, Columbia Md. 21044 PHONE (410) 992 5805

PROPERTY LOCATION:


SUBDIVISION Pindell Woods LOT NO. 39

ROAD AND DESCRIPTION "B"

TAX MAP 41 PARCEL # 274 & 275

SIZE OF LOT 1-Acre Lot TYPE BLDG. Single Family Dwelling
(SINGLE FAMILY DWELLING OR COMMERCIAL)

THE SYSTEM INSTALLED UNDER THIS APPLICATION IS ACCEPTABLE ONLY UNTIL PUBLIC FACILITIES BECOME AVAILABLE. I FULLY UNDERSTAND THE FEE CONNECTED WITH THE FILING OF THIS PERC TEST APPLICATION IS NON-REFUNDABLE UNDER ANY CIRCUMSTANCES. I ALSO AGREE TO COMPLY WITH ALL M.O.S.H.A. REQUIREMENTS IN TESTING THIS LOT.



(SIGNATURE OF APPLICANT)

APPROVED BY _____ FOR _____ DATE _____

DISAPPROVED BY _____ FOR _____ DATE _____

HOLD PENDING FURTHER TESTS _____

REASONS FOR REJECTION OR HOLDING _____

PERCOLATION TEST PLAT/PRELIMINARY PLAT - TITLE OR I.D. # _____ DATE _____

SITE DEVELOPMENT PLAN/FINAL PLAT - TITLE OR I.D. # _____ DATE _____

THIS IS NOT A PERMIT

COUNTY #

SOIL PROFILE

0'
6"
6'
12'

topsoil
dull
org brn
cl Lm

med
ag brn
sa mica
Lm

15-20%
sap
sh

0'
6"
4.5'

topsoil
br
red org
brn
cl Lm

H brn
to
pale org
brn
sa mica
Lm

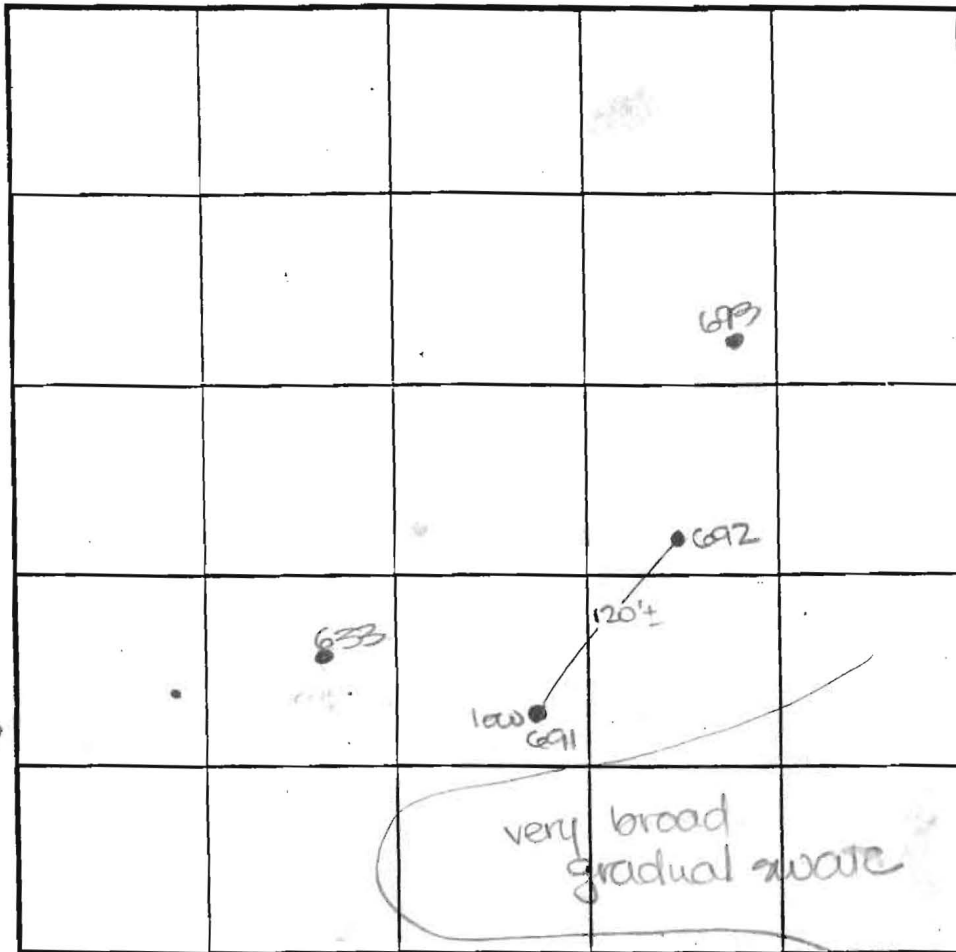
10-15%
sap
sh

0'
6"
6'
13.5'


topsoil
org red
brn
cl Lm

med
pk brn
sa mica
Lm

10-15%
sap
sh



SOIL PROFILE



INDICATE NORTH - NAME ADJOINING ROADWAY AS BASE LINE.

DATE	TEST NO.	DEPTH	PRE-WET		TEST - 1" DROP		TIME
			START	STOP	START	STOP	
6-27-00	691	5.0'S	2:14	less than 1/2"	2:44	FAIL	*
		12.0' D	visual	- see	profile		
	692	12.0' D	visual	- see	profile		OK
	693	4.5'S	2:51	little slow	- test	stopped	OK below
		13.5' D	visual	- see	profile		OK
	693	4.5'S	2:40	2:50	2:50	3:05	15
		13.0' D	visual	- see	profile		OK

REMARKS: holes tested as stated

TYPE OF SOIL _____

TESTED BY DKS ALSO PRESENT C. Zepp, R. Colson

TRENCH DESIGN DATA: AVERAGE PERCOLATION TIME _____ TRENCH WIDTH _____

INLET DEPTH _____ MAXIMUM BOTTOM DEPTH _____ SQ. FT./BEDROOM _____

APPLICATION

PERCOLATION TESTING

A _____

P _____

HOWARD COUNTY HEALTH DEPARTMENT
BUREAU OF ENVIRONMENTAL HEALTH
3525-H ELLICOTT MILLS DRIVE/ELLICOTT CITY, MARYLAND 21043
TELEPHONE: 313-2640

DISTRICT 5th

DATE _____

TO: THE COUNTY HEALTH OFFICER
ELLICOTT CITY, MARYLAND

I HEREBY APPLY FOR THE NECESSARY TEST PRIOR TO APPLICATION FOR PERMIT TO CONSTRUCT (OR RECONSTRUCT) A SEWAGE DISPOSAL SYSTEM.

PROPERTY OWNER H Y Real Estate Joint Venture, c/o Robert B. Canter, Esquire

ADDRESS 11921 Rockville Pike, Suite 300 PHONE (301) 230-5220
Rockville, MD. 20852-2737

AGENT OR PROSPECTIVE BUYER Mount View, LLC. Attention: Paul M. Revelle

ADDRESS 6258 Cardinal La, Columbia Md. 21044 PHONE (410) 992 5805

PROPERTY LOCATION:


SUBDIVISION Pindell Woods LOT NO. 39

ROAD AND DESCRIPTION "B"

TAX MAP 41 PARCEL # 274 & 275

SIZE OF LOT 1-Acre Lot TYPE BLDG. Single Family Dwelling
(SINGLE FAMILY DWELLING OR COMMERCIAL)

THE SYSTEM INSTALLED UNDER THIS APPLICATION IS ACCEPTABLE ONLY UNTIL PUBLIC FACILITIES BECOME AVAILABLE. I FULLY UNDERSTAND THE FEE CONNECTED WITH THE FILING OF THIS PERC TEST APPLICATION IS NON-REFUNDABLE UNDER ANY CIRCUMSTANCES. I ALSO AGREE TO COMPLY WITH ALL M.O.S.H.A. REQUIREMENTS IN TESTING THIS LOT.



(SIGNATURE OF APPLICANT)

APPROVED BY _____ FOR _____ DATE _____

DISAPPROVED BY _____ FOR _____ DATE _____

HOLD PENDING FURTHER TESTS _____

REASONS FOR REJECTION OR HOLDING _____

PERCOLATION TEST PLAT/PRELIMINARY PLAT - TITLE OR I.D. # _____ DATE _____

SITE DEVELOPMENT PLAN/FINAL PLAT - TITLE OR I.D. # _____ DATE _____

THIS IS NOT A PERMIT

COUNTY #

SOIL PROFILE

691A

topsoil

org brn
cl lm

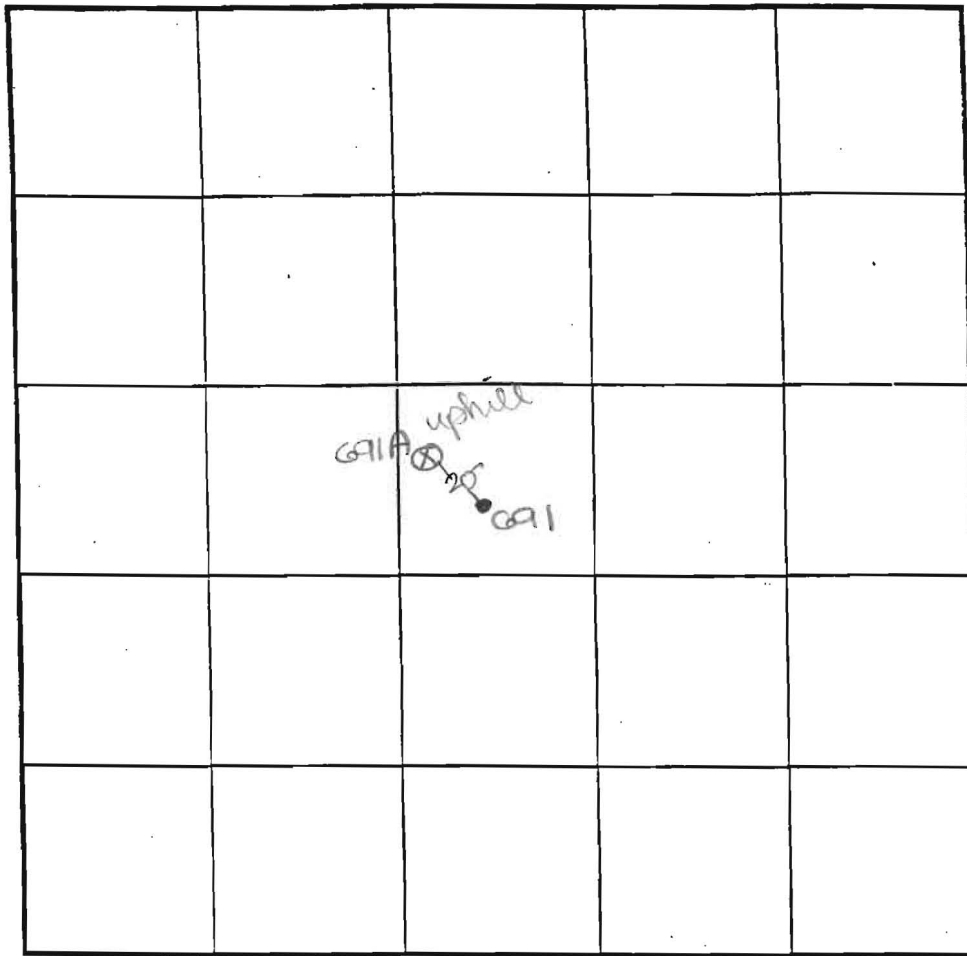
med
red brn
sa mica
lm

20% sapt
sh

3.5'

12'8"

SOIL PROFILE



INDICATE NORTH - NAME ADJOINING ROADWAY AS BASE LINE.

DATE	TEST NO.	DEPTH	PRE-WET		TEST - 1" DROP		TIME
			START	STOP	START	STOP	
7-12-00	691A	4.0'S	1:31	1:32 ₃	1:32 ₃	1:34 ₃	2
		12'8" D	visual	-see	profile		OK

REMARKS _____

TYPE OF SOIL _____

TESTED BY DKS ALSO PRESENT C. Tepp

TRENCH DESIGN DATA: AVERAGE PERCOLATION TIME _____ TRENCH WIDTH _____

INLET DEPTH _____ MAXIMUM BOTTOM DEPTH _____ SQ. FT/BEDROOM _____

COUNTY #

SOIL PROFILE 635

0' topsoil

1' org brn sacd Lm

3.5' med org brn sa mica Lm

20%+ sapr sh

0' 634 topsoil

1' dk red brn sacd Lm

3'-3.5' med org red brn sa mica Lm

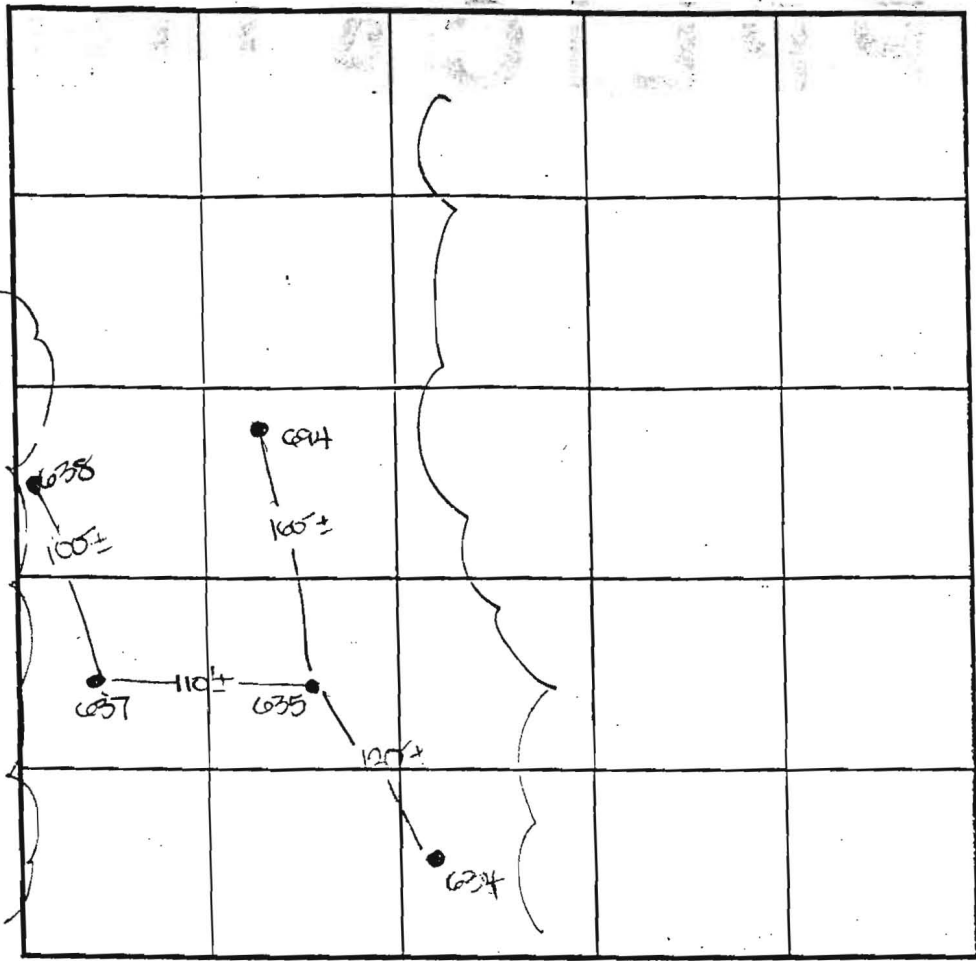
15%+ sapr sh

0' 694 topsoil

1' org brn sacd Lm

3.5'-4' pale org beige sa mica Lm

10% sapr sh



SOIL PROFILE 637

0' topsoil

1' red org brn cl Lm

4' pale red tan sa mica Lm

20% sapr sh

0' 638 topsoil

1' org brn sacd Lm

3.5' med red brn sa mica 25% Lm

12' sapr sh

INDICATE NORTH - NAME ADJOINING ROADWAY AS BASE LINE. Pindell School Road

DATE	TEST NO.	DEPTH	PRE-WET		TEST - 1" DROP		TIME
			START	STOP	START	STOP	
6-30-00	635	13.0' D	visual	- see profile			OK
	634	3.5' S	10:01 ₃	10:02 ₃	10:02 ₂	10:04	2
		12.5' D	visual	- see profile			OK
	694	4.0' S	10:08	10:09	10:09	10:11	2
		13.0' D	visual	- see profile			OK
	637	3.5' S	10:13 ₃	10:35	10:35	little slow	OK below
		13.0' D	visual	- see profile			OK
	638	12.0' D	visual	- see profile			OK

REMARKS holes tested as staked (more or less)

TYPE OF SOIL

TESTED BY TKS ALSO PRESENT C. Lepp, R. Colson

TRENCH DESIGN DATA: AVERAGE PERCOLATION TIME TRENCH WIDTH

INLET DEPTH MAXIMUM BOTTOM DEPTH SQ. FT./BEDROOM

F-01-089

