

# APPLICATION

PERCOLATION TESTING

A \_\_\_\_\_

P \_\_\_\_\_

HOWARD COUNTY HEALTH DEPARTMENT  
BUREAU OF ENVIRONMENTAL HEALTH  
3525-H ELLICOTT MILLS DRIVE/ELLICOTT CITY, MARYLAND 21043  
TELEPHONE: 313-2640

DISTRICT 5th

DATE \_\_\_\_\_

TO: THE COUNTY HEALTH OFFICER  
ELLICOTT CITY, MARYLAND

I HEREBY APPLY FOR THE NECESSARY TEST PRIOR TO APPLICATION FOR PERMIT TO CONSTRUCT (OR RECONSTRUCT) A SEWAGE DISPOSAL SYSTEM.

PROPERTY OWNER H Y Real Estate Joint Venture, c/o Robert B. Canter, Esquire

ADDRESS 11921 Rockville Pike, Suite 300 PHONE (301) 230-5220  
Rockville, MD. 20852-2737

AGENT OR PROSPECTIVE BUYER Mount View, LLC. Attention: Paul M. Revelle

ADDRESS 6258 Cardinal La, Columbia Md. 21044 PHCNE (410) 992 5805

PROPERTY LOCATION:


SUBDIVISION Pindell Woods LOT NO. (14)

ROAD AND DESCRIPTION "B"

TAX MAP 41 PARCEL # 274 & 275

SIZE OF LOT 1-Acre Lot TYPE BLDG. Single Family Dwelling  
(SINGLE FAMILY DWELLING OR COMMERCIAL)

THE SYSTEM INSTALLED UNDER THIS APPLICATION IS ACCEPTABLE ONLY UNTIL PUBLIC FACILITIES BECOME AVAILABLE. I FULLY UNDERSTAND THE FEE CONNECTED WITH THE FILING OF THIS PERC TEST APPLICATION IS NON-REFUNDABLE UNDER ANY CIRCUMSTANCES. I ALSO AGREE TO COMPLY WITH ALL M.O.S.H.A. REQUIREMENTS IN TESTING THIS LOT.

  
(SIGNATURE OF APPLICANT)

APPROVED BY \_\_\_\_\_ FOR \_\_\_\_\_ DATE \_\_\_\_\_

DISAPPROVED BY \_\_\_\_\_ FOR \_\_\_\_\_ DATE \_\_\_\_\_

HOLD PENDING FURTHER TESTS \_\_\_\_\_

REASONS FOR REJECTION OR HOLDING \_\_\_\_\_

PERCOLATION TEST PLAT/PRELIMINARY PLAT - TITLE OR I.D. # \_\_\_\_\_ DATE \_\_\_\_\_

SITE DEVELOPMENT PLAN/FINAL PLAT - TITLE OR I.D. # \_\_\_\_\_ DATE \_\_\_\_\_

# THIS IS NOT A PERMIT

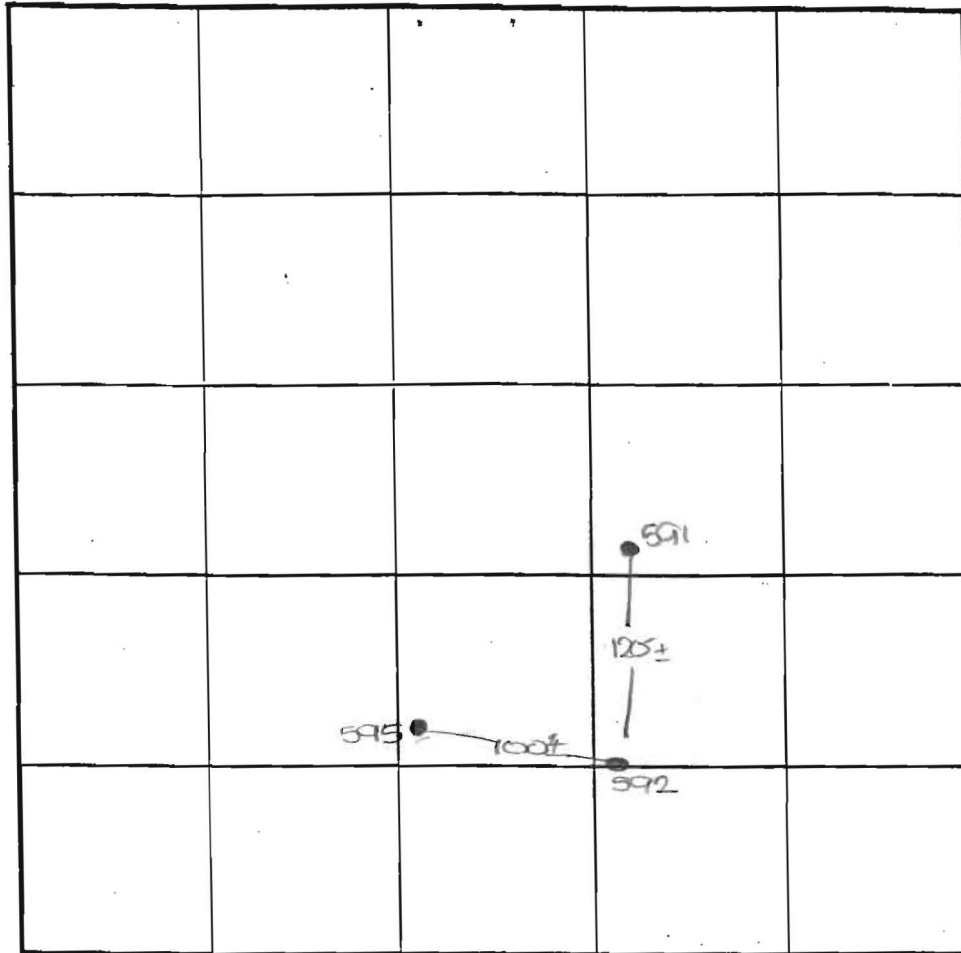
COUNTY #

SOIL PROFILE


0' 599  
 6" topsoil  
 br  
 org brn  
 sa cl lm  
 2.5'  
 med  
 pk brn  
 sa mica  
 lm  
 9'  
 20-40%  
 sapr  
 sh  
 13.5'

0' 592  
 6" topsoil  
 br  
 red org  
 brn  
 cl lm  
 4'  
 4.5'  
 med  
 org brn  
 sa mica  
 lm  
 15%  
 sapr  
 sh  
 13'

0' 591  
 6" topsoil  
 br  
 org brn  
 cl lm  
 4'  
 med to  
 pale  
 red org  
 brn  
 sa mica  
 lm  
 15%+  
 sapr  
 sh  
 13.5'



SOIL PROFILE



INDICATE NORTH - NAME ADJOINING ROADWAY AS BASE LINE.

DATE	TEST NO.	DEPTH	PRE-WET		TEST - 1" DROP		TIME
			START	STOP	START	STOP	
7-10-00	599	13.5'D	Visual	-see	profile		OK
	592	4.0'S	10:30	11:00	11:00	11:15	15
		13.0'D	Visual	-see	profile		OK
	591	13.5'D	Visual	-see	profile		OK

REMARKS holes tested as staked

TYPE OF SOIL \_\_\_\_\_

TESTED BY DKS ALSO PRESENT C. Zepp, R. Colson

TRENCH DESIGN DATA: AVERAGE PERCOLATION TIME \_\_\_\_\_ TRENCH WIDTH \_\_\_\_\_

INLET DEPTH \_\_\_\_\_ MAXIMUM BOTTOM DEPTH \_\_\_\_\_ SQ. FT./BEDROOM \_\_\_\_\_

# APPLICATION

PERCOLATION TESTING

A \_\_\_\_\_

P \_\_\_\_\_

HOWARD COUNTY HEALTH DEPARTMENT  
BUREAU OF ENVIRONMENTAL HEALTH  
3525-H ELLICOTT MILLS DRIVE/ELLICOTT CITY, MARYLAND 21043  
TELEPHONE: 313-2640

DISTRICT 5th

DATE \_\_\_\_\_

TO: THE COUNTY HEALTH OFFICER  
ELLICOTT CITY, MARYLAND

I HEREBY APPLY FOR THE NECESSARY TEST PRIOR TO APPLICATION FOR PERMIT TO CONSTRUCT (OR RECONSTRUCT) A SEWAGE DISPOSAL SYSTEM.

PROPERTY OWNER H Y Real Estate Joint Venture, c/o Robert B. Canter, Esquire

ADDRESS 11921 Rockville Pike, Suite 300 PHONE (301) 230-5220  
Rockville, MD. 20852-2737

AGENT OR PROSPECTIVE BUYER Mount View, LLC. Attention: Paul M. Revelle

ADDRESS 6258 Cardinal La, Columbia Md. 21044 PHONE (410) 992 5805

PROPERTY LOCATION:


SUBDIVISION Pindell Woods LOT NO. \_\_\_\_\_

ROAD AND DESCRIPTION "B"

TAX MAP 41 PARCEL # 274 & 275

SIZE OF LOT 1-Acre Lot TYPE BLDG. Single Family Dwelling  
(SINGLE FAMILY DWELLING OR COMMERCIAL)

THE SYSTEM INSTALLED UNDER THIS APPLICATION IS ACCEPTABLE ONLY UNTIL PUBLIC FACILITIES BECOME AVAILABLE. I FULLY UNDERSTAND THE FEE CONNECTED WITH THE FILING OF THIS PERC TEST APPLICATION IS NON-REFUNDABLE UNDER ANY CIRCUMSTANCES. I ALSO AGREE TO COMPLY WITH ALL M.O.S.H.A. REQUIREMENTS IN TESTING THIS LOT.



(SIGNATURE OF APPLICANT)

APPROVED BY \_\_\_\_\_ FOR \_\_\_\_\_ DATE \_\_\_\_\_

DISAPPROVED BY \_\_\_\_\_ FOR \_\_\_\_\_ DATE \_\_\_\_\_

HOLD PENDING FURTHER TESTS \_\_\_\_\_

REASONS FOR REJECTION OR HOLDING \_\_\_\_\_

PERCOLATION TEST PLAT/PRELIMINARY PLAT - TITLE OR I.D. # \_\_\_\_\_ DATE \_\_\_\_\_

SITE DEVELOPMENT PLAN/FINAL PLAT - TITLE OR I.D. # \_\_\_\_\_ DATE \_\_\_\_\_

# THIS IS NOT A PERMIT

COUNTY #

SOIL PROFILE

0'  
6"  
3.5'  
4'  
12.5'

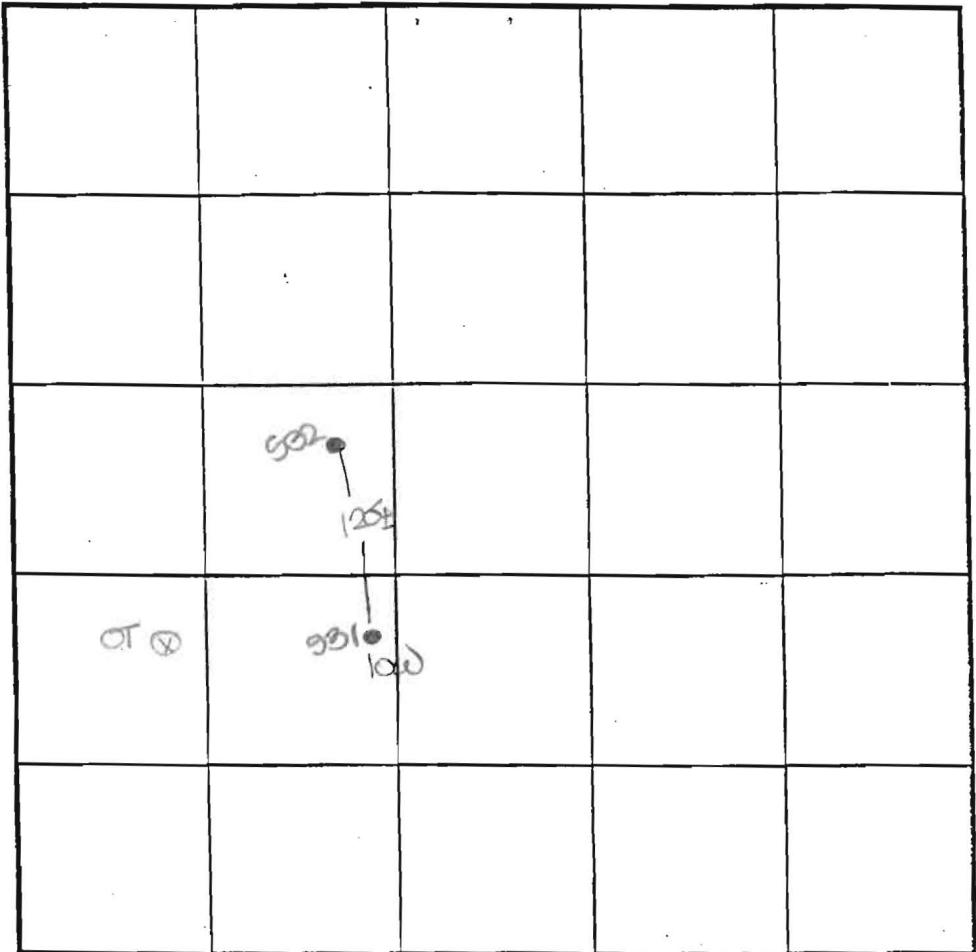
532

topsoil

erg brn  
cl lm

med  
erg brn  
sa mica  
lm

35% ot  
sapr  
sh



SOIL PROFILE

0'

SOIL PROFILE

0'  
6"  
3.5'  
13.5'

531

topsoil

br  
red brn  
cl lm  
(few bldng)

med  
red brn  
sa mica  
lm

25% ot  
sapr  
sh

INDICATE NORTH - NAME ADJOINING ROADWAY AS BASE LINE.

DATE	TEST NO.	DEPTH	PRE-WET		TEST - 1" DROP		TIME
			START	STOP	START	STOP	
7-10-00	532	3.5' S	11:59 <sup>30</sup>	12:00	12:00	12:02	2
		12.5' D	Visual	- see	profile		OK
	531	3.5' S	12:09	12:10	12:10	12:13	3
		13.5' D	Visual	- see	profile		OK

REMARKS holes tested as stated

TYPE OF SOIL \_\_\_\_\_

TESTED BY JRS ALSO PRESENT A. Zepp, R. Colson

TRENCH DESIGN DATA: AVERAGE PERCOLATION TIME \_\_\_\_\_ TRENCH WIDTH \_\_\_\_\_

INLET DEPTH \_\_\_\_\_ MAXIMUM BOTTOM DEPTH \_\_\_\_\_ SQ. FT./BEDROOM \_\_\_\_\_



F-01-089

E 1336000  
N 549500

LINE SEE SHEET 4 OF 4  
N 79°14'36" E 3087.21'

LOT 27  
40,363 S.F.

LOT 26  
41,189 S.F.

LOT 25  
43,928 S.F.

NORTH (NAD 83)

**PART OF  
NON-BUILDABLE  
PRESERVATION  
PARCEL "A"**  
(PRIVATELY OWNED)  
TOTAL AREA = 18.584 Ac.  
(AREA ON THIS SHEET = 11.351 Ac.)

**FCE # 1 - 5.447 Ac.**  
REFORESTATION = 0.521 Ac.  
RETENTION = 4.93 Ac.

P/O PRESERVATION  
PARCEL "A"  
EXCLUDED FROM  
F.C.E.

PROP. 20' SURFACE  
DRAINAGE EASEMENT

20' PUBLIC STORM DRAIN  
& UTILITY EASEMENT

PROP. 20' SURFACE  
DRAINAGE EASEMENT

LOT 17  
46,772 S.F.

HUBLIC DRAINAGE  
& UTILITY BASE

PUBLIC 10' TREE MAINTENANCE E.

PUBLIC DRAINAGE  
& UTILITY EASEMENT

**FCE # 2 - 1.380 Ac.**  
RETENTION = 1.36 Ac.

20' PUBLIC DRAINAGE &  
UTILITY EASEMENT

P/O  
PARCEL "A"  
PRIVATELY OWNED

**PRESERVATI  
Y PUBLIC ACCE**

TO BE ABANDONED

LOT 16  
43,079 S.F.

LOT 15  
41,242 S.F.

LOT 14  
40,008 S.F.

LOT 13  
40,002 S.F.

LIMIT OF WETLAND

30' BRL

30' BRL

30' BRL

30' BRL

131.49'

145.20'

145.88'

133.34'

S 48°51'49" W 22.09'  
S 87°59'23" E 580.03'

LO'KIN RALPH L.  
LO'KIN PAULINE

N 02°00'37" E 1856.04'

ALLEN MIC  
ALLEN BRE