

APPLICATION

PERCOLATION TESTING

A 59868

P _____

HOWARD COUNTY HEALTH DEPARTMENT
BUREAU OF ENVIRONMENTAL HEALTH
3525-H ELLICOTT MILLS DRIVE/ELLICOTT CITY, MARYLAND 21043
TELEPHONE: 313-2640

DISTRICT _____

DATE 3/9/98

TO: THE COUNTY HEALTH OFFICER
ELLICOTT CITY, MARYLAND

I HEREBY APPLY FOR THE NECESSARY TEST PRIOR TO APPLICATION FOR PERMIT TO CONSTRUCT (OR RECONSTRUCT) A SEWAGE DISPOSAL SYSTEM.

PROPERTY OWNER _____

ADDRESS _____ PHONE _____

AGENT OR PROSPECTIVE BUYER WINCHESTER HOMES INC. c/o Mr. KEITH KUBISTA

ADDRESS 6305 IVY LANE SUITE 800 PHONE (301) 489-1120
GREENBELT MD. 20770

PROPERTY LOCATION:

SUBDIVISION MOBBERLY PROPERTY LOT NO. 22

ROAD AND DESCRIPTION BURNT WOODS ROAD

TAX MAP 22 PARCEL # 141, 2, 234 & 530

SIZE OF LOT 1 AC. CLUSTER TYPE BLDG. S.F.D.
(SINGLE FAMILY DWELLING OR COMMERCIAL)

THE SYSTEM INSTALLED UNDER THIS APPLICATION IS ACCEPTABLE ONLY UNTIL PUBLIC FACILITIES BECOME AVAILABLE. I FULLY UNDERSTAND THE FEE CONNECTED WITH THE FILING OF THIS PERC TEST APPLICATION IS NON-REFUNDABLE UNDER ANY CIRCUMSTANCES. I ALSO AGREE TO COMPLY WITH ALL M.O.S.H.A. REQUIREMENTS IN TESTING THIS LOT. Techaria Y. Fisch
(SIGNATURE OF APPLICANT)

APPROVED BY _____ FOR _____ DATE _____

DISAPPROVED BY _____ FOR _____ DATE _____

HOLD PENDING FURTHER TESTS _____

REASONS FOR REJECTION OR HOLDING _____

PERCOLATION TEST PLAT/PRELIMINARY PLAT - TITLE OR I.D. # _____ DATE _____

SITE DEVELOPMENT PLAN/FINAL PLAT - TITLE OR I.D. # _____ DATE _____

THIS IS NOT A PERMIT

A 59868

COUNTY #

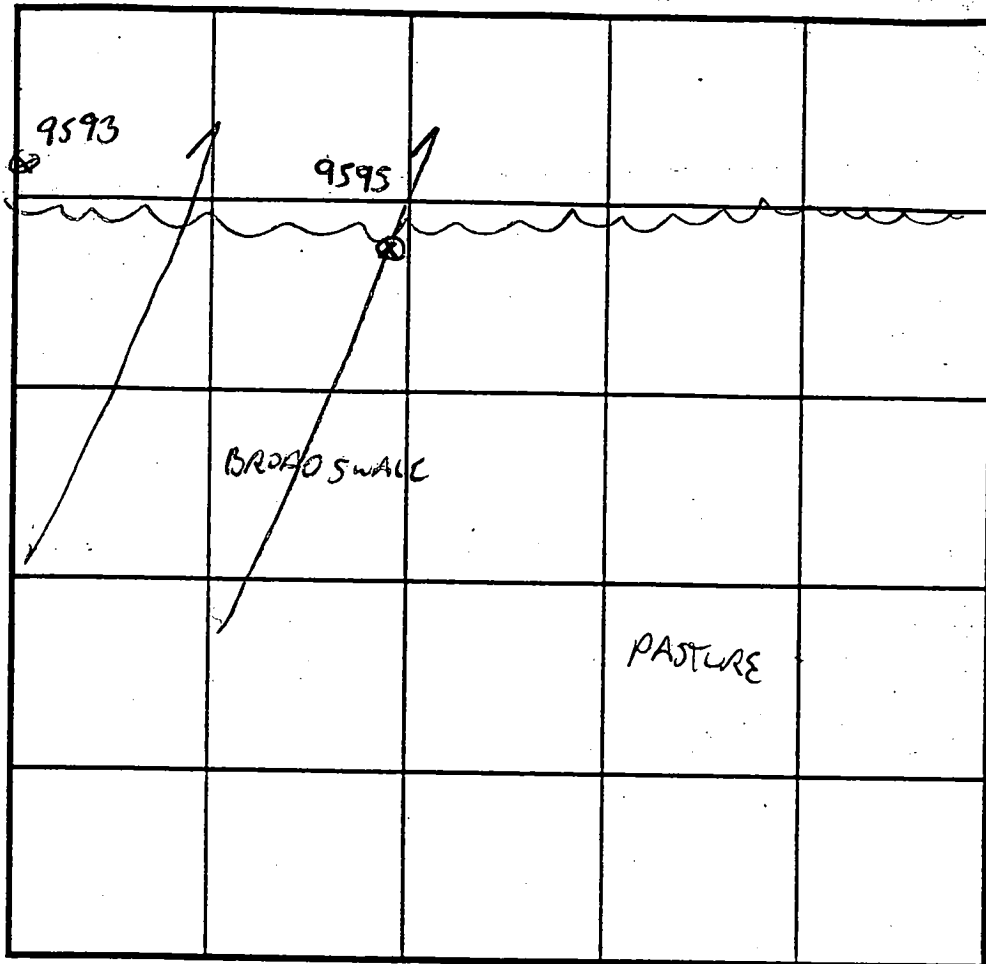
SOIL PROFILE

0'

Empty vertical box for soil profile notes.

Empty vertical box for soil profile notes.

Empty vertical box for soil profile notes.



SOIL PROFILE

9595

0'

TOPSOIL

18

BROWN CL ROOTS TO 4'

5.5

Brown LOAMY SAND

12

WATER

LOT 22

INDICATE NORTH - NAME ADJOINING ROADWAY AS BASE LINE.

DATE	TEST-NO.	DEPTH	PRE-WET		TEST - 1" DROP		TIME
			START	STOP	START	STOP	
4/16/98	9595	5.5/12	2:58	3:08	→	3:38	Slow
		SHOW BE	OK AT	6'	SEE	9592	

3/4 inch

REMARKS _____

TYPE OF SOIL _____

TESTED BY G SALVAGE ALSO PRESENT Fyork's CREW

TRENCH DESIGN DATA: AVERAGE PERCOLATION TIME _____ TRENCH WIDTH _____

INLET DEPTH _____ MAXIMUM BOTTOM DEPTH _____ SQ. FT./BEDROOM _____

APPLICATION

PERCOLATION TESTING

A _____

P _____

HOWARD COUNTY HEALTH DEPARTMENT
BUREAU OF ENVIRONMENTAL HEALTH
3525-H ELLICOTT MILLS DRIVE/ELLICOTT CITY, MARYLAND 21043
TELEPHONE: 313-2640

DISTRICT _____

DATE 3/9/98

TO: THE COUNTY HEALTH OFFICER
ELLICOTT CITY, MARYLAND

I HEREBY APPLY FOR THE NECESSARY TEST PRIOR TO APPLICATION FOR PERMIT TO CONSTRUCT (OR RECONSTRUCT) A SEWAGE DISPOSAL SYSTEM.

PROPERTY OWNER _____

ADDRESS _____ PHONE _____

AGENT OR PROSPECTIVE BUYER WINCHESTER HOMES INC. c/o Mr. KEITH KUBISTA

ADDRESS 6305 IVY LANE SUITE 800 PHONE (301) 489-1120
GREENBELT MD. 20770

PROPERTY LOCATION:

SUBDIVISION MOBBERLY PROPERTY LOT NO. 23

ROAD AND DESCRIPTION BURNT WOODS ROAD

TAX MAP 22 PARCEL # 141, 2, 234 & 530

SIZE OF LOT 1 AC. CLUSTER TYPE BLDG. S.F.D.
(SINGLE FAMILY DWELLING OR COMMERCIAL)

THE SYSTEM INSTALLED UNDER THIS APPLICATION IS ACCEPTABLE ONLY UNTIL PUBLIC FACILITIES BECOME AVAILABLE. I FULLY UNDERSTAND THE FEE CONNECTED WITH THE FILING OF THIS PERC TEST APPLICATION IS NON-REFUNDABLE UNDER ANY CIRCUMSTANCES. I ALSO AGREE TO COMPLY WITH ALL M.O.S.H.A. REQUIREMENTS IN TESTING THIS LOT.

Zacharia Y. Fisch
(SIGNATURE OF APPLICANT)

APPROVED BY _____ FOR _____ DATE _____

DISAPPROVED BY _____ FOR _____ DATE _____

HOLD PENDING FURTHER TESTS _____

REASONS FOR REJECTION OR HOLDING _____


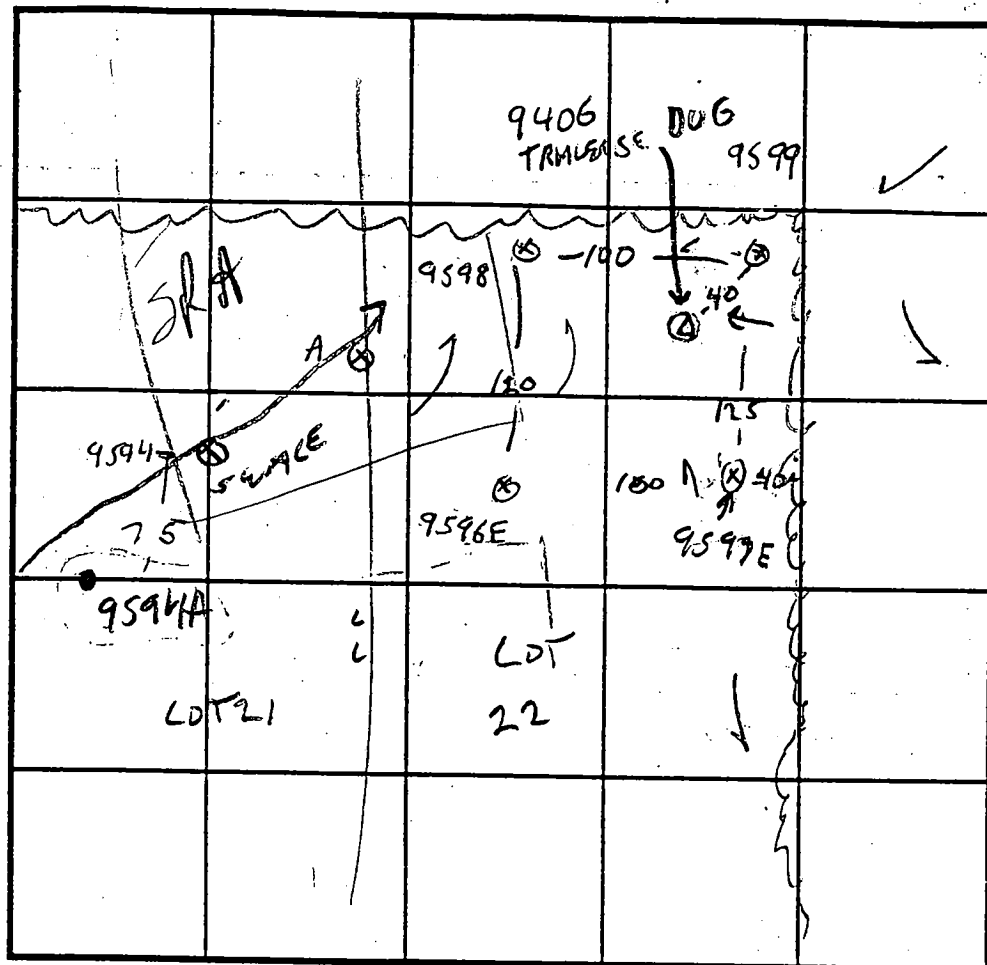

PERCOLATION TEST PLAT/PRELIMINARY PLAT - TITLE OR I.D. # _____ DATE _____

SITE DEVELOPMENT PLAN/FINAL PLAT - TITLE OR I.D. # _____ DATE _____

THIS IS NOT A PERMIT

COUNTY #

SOIL PROFILE



98A
 TOPSOIL
 BROWN CL
 5' 5"
 GAYISH BROWN LS
 DRY

13
 9594A
 TOPSOIL
 BR CLAY
 3
 ORANGE SC
 TO
 TAN
 SC
 14

INDICATE NORTH - NAME ADJOINING ROADWAY AS BASE LINE.

DATE	TEST NO.	DEPTH	PRE-WET		TEST - 1" DROP		TIME
			START	STOP	START	STOP	
4/23/98	9598	5 / 13.6"	3:53	3:57	→	4:02	5 MIN
	98A	5.3" / 13.9"	3:57	4:11	→	4:32	21 MIN
5/14/98	9597	5 / 14	1:40	1:41	→	1:43	2 MIN
	9406	13.5'	VISUAL - DRY				OK
	9596E	5.5 / 14	1:49	1:51	→	1:56	5 MIN
	9594A	5.5 / 14	2:08	2:09	→	2:13	

REMARKS 98A DESIGN TO 6' TRAIL: ONLY THE STAKED POINTS, SHOULD HAVE BEEN OTHERS MARKED

TYPE OF SOIL STAY NON-PAN AS - FIELD OBSERVANT TO AOT FOR CONDITIONS

TESTED BY G. SAVAGE ALSO PRESENT FLOCKS CREW

TRENCH DESIGN DATA: AVERAGE PERCOLATION TIME _____ TRENCH WIDTH _____

INLET DEPTH _____ MAXIMUM BOTTOM DEPTH _____ SQ. FT./BEDROOM _____

APPLICATION

PERCOLATION TESTING

HOWARD COUNTY HEALTH DEPARTMENT
BUREAU OF ENVIRONMENTAL HEALTH
3525-H ELLICOTT MILLS DRIVE/ELLICOTT CITY, MARYLAND 21043
TELEPHONE: 313-2840

A _____
P _____
DISTRICT _____
DATE 3/9/98

TO: THE COUNTY HEALTH OFFICER
ELLICOTT CITY, MARYLAND

I HEREBY APPLY FOR THE NECESSARY TEST PRIOR TO APPLICATION FOR PERMIT TO CONSTRUCT (OR RECONSTRUCT) A SEWAGE DISPOSAL SYSTEM.

PROPERTY OWNER _____

ADDRESS _____ PHONE _____

AGENT OR PROSPECTIVE BUYER WINCHESTER HOMES INC. c/o MR. KEITH KUBISTA

ADDRESS 6305 IVY LANE SUITE 800 PHONE (301) 489-1120
GREENBELT MD. 20770

PROPERTY LOCATION:

SUBDIVISION MOBBERLY PROPERTY LOT NO. 75 18

ROAD AND DESCRIPTION BURNT WOODS ROAD

TAX MAP 22 PARCEL # 141, 2, 234 & 530

SIZE OF LOT 1 AC. CLUSTER TYPE BLDG. S.F.D.
(SINGLE FAMILY DWELLING OR COMMERCIAL)

THE SYSTEM INSTALLED UNDER THIS APPLICATION IS ACCEPTABLE ONLY UNTIL PUBLIC FACILITIES BECOME AVAILABLE. I FULLY UNDERSTAND THE FEE CONNECTED WITH THE FILING OF THIS PERC TEST APPLICATION IS NON-REFUNDABLE UNDER ANY CIRCUMSTANCES. I ALSO AGREE TO COMPLY WITH ALL M.O.S.H.A. REQUIREMENTS IN TESTING THIS LOT.

Zacharia Y. Fisch
(SIGNATURE OF APPLICANT)

APPROVED BY _____ FOR _____ DATE _____

DISAPPROVED BY _____ FOR _____ DATE _____

HOLD PENDING FURTHER TESTS _____

REASONS FOR REJECTION OR HOLDING _____

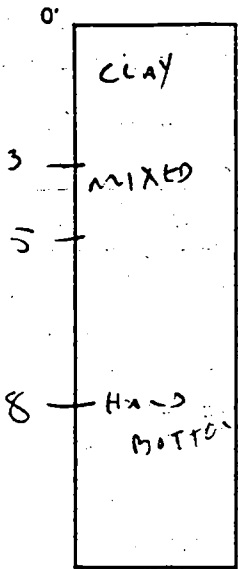
PERCOLATION TEST PLAT/PRELIMINARY PLAT - TITLE OR I.D. # _____ DATE _____

SITE DEVELOPMENT PLAN/FINAL PLAT - TITLE OR I.D. # _____ DATE _____

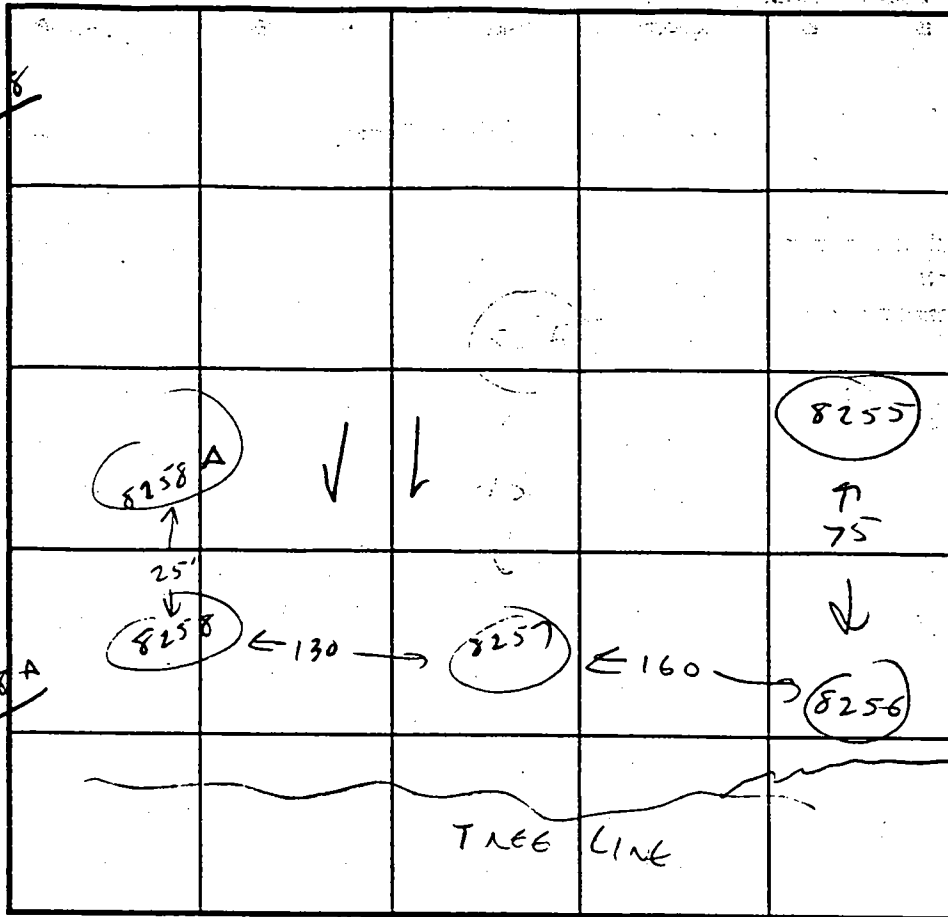
THIS IS NOT A PERMIT

COUNTY #

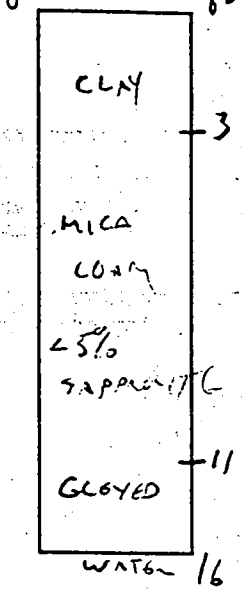
SOIL PROFILE



8258

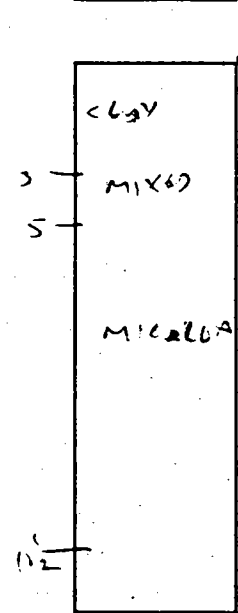


SOIL PROFILE

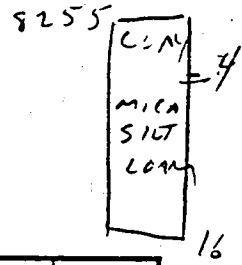


8256

INDICATE NORTH - NAME ADJOINING ROADWAY AS BASE LINE.

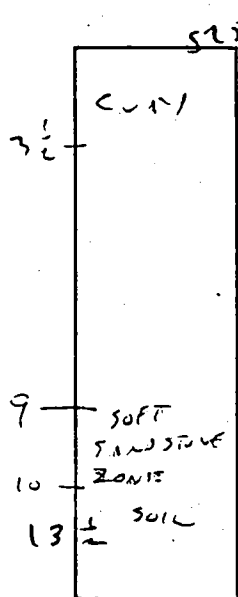


8258A



8255

DATE	TEST NO.	DEPTH	PRE-WET		TEST - 1" DROP		TIME	
			START	STOP	START	STOP		
4/9/99	8255	ABANDONED						X
	8258A	4	11:57	12:02	12:02	12:08	6 MIN	✓
			VLS OK 4-10 1/2					
	8257	3 1/2	11:59	12:02	12:02	12:06	4 MIN	✓
			VLS OK 4-13					
	8256	4	12:05	12:09	12:09	12:16	7 MIN	✓
			SHALLOW ONLY		WATER TABS INDICATORS TO 11'			
	8255	4 1/2	12:11	12:13	12:13	12:15	2 MIN	✓
			OK 4-16'					



8257

REMARKS - SOME UNSUITABLE SOILS OUTSIDE THE TABE LINE.

TYPE OF SOIL

TESTED BY C. Williams / STEVE KRIEG ALSO PRESENT MIKE FITZGERALD

TRENCH DESIGN DATA: AVERAGE PERCOLATION TIME _____ TRENCH WIDTH _____

INLET DEPTH _____ MAXIMUM BOTTOM DEPTH 5' SQ. FT./BEDROOM _____