

2350

SEQUENCE NO (MDE USE ONLY)

STATE OF MARYLAND APPLICATION FOR PERMIT TO DRILL WELL please type

STATE PERMIT NUMBER

HO-94-4507 fill in this form completely

Date Received (APA) 11 23 04

OWNER INFORMATION

Thompson Builders DALE Last Name Owner First Name 34 6300 WOODSIDE CT. Street or RFD 55 Columbia MD. 21046 Town 70 State 72 Zip 76

LOCATION OF WELL

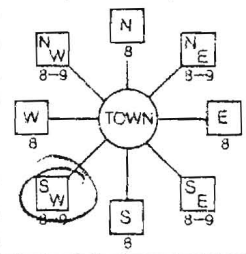
Howard COUNTY 8 Pindell Woods SUBDIVISION 23 Preservation Parcel E. SECTION 44 46 LOT 48 50 Well I SIMPSONVILLE NEAREST TOWN 52 71

DRILLER INFORMATION

Ralph E. Maywe MS D 117 Driller's Name 76 License No. 81 Firm Name Ralph E. Maywe Inc 17024 Handy Rd. Mt Airy MD. 21271 Address Signature Date 11-9-04

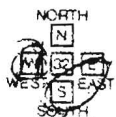
MILES FROM TOWN (enter 0 if in town) 3 M I I 73 76 77 79

DIRECTION OF WELL FROM TOWN (CIRCLE BOX) TOWN



7200 PRESERVATION Parcel E. NEAR WHAT ROAD 11 30

ON WHICH SIDE OF ROAD (CIRCLE APPROPRIATE BOX)



330 DISTANCE FROM ROAD ENTER FT OR MI 38 39

TAX MAP 41 BLK: 8 PARCEL E

WELL INFORMATION APPROX. PUMPING RATE (GAL. PER MIN) 0 AVERAGE DAILY QUANTITY NEEDED (GAL. PER DAY) 0

USE FOR WATER (CIRCLE APPROPRIATE BOX) D DOMESTIC POTABLE SUPPLY & RESIDENTIAL IRRIGATION F FARMING (LIVESTOCK WATERING & AGRICULTURAL IRRIGATION) I INDUSTRIAL, COMMERCIAL, DEWATERING P PUBLIC WATER SUPPLY WELL T TEST OBSERVATION, MONITORING G GEO-THERMAL

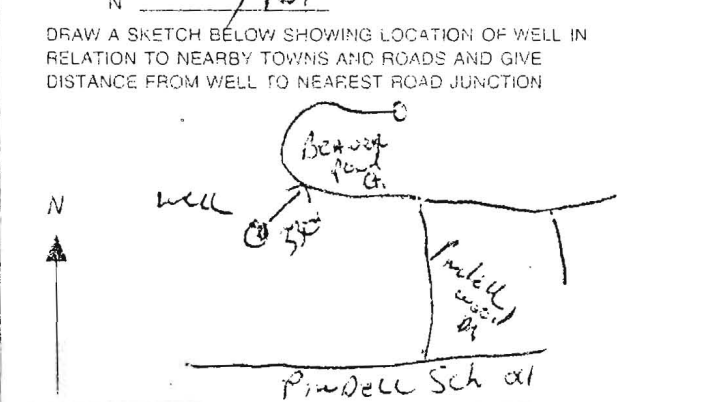
NOT TO BE FILLED IN BY DRILLER HEALTH DEPARTMENT APPROVAL HOWARD W 11059-0/1 COUNTY NAME COUNTY NO STATE SIGNATURE INSERT S DATE ISSUED 11 29 04 B. Nixon 11/29/05 CO SIGNATURE EXP/DATE NORTH GRID 487 000 EAST GRID 0823 000

APPROXIMATE DEPTH OF WELL 60 FEET APPROXIMATE DIAMETER OF WELL 6 INCH NEAREST

SHOW MAJOR FEATURES OF BOX & LOCATE WELL WITH AN X SOURCES OF DRILLING WATER 1. well 2. 3. WRITE THE BOX NUMBER FROM THE MAP HERE E 456 0823 N 824 487

METHOD OF DRILLING (circle one) BORED (or Augered) JETTED Jetted & DRIVEN AIR-ROTary AIR-PERCussion ROTARY (Hydraulic Rotary) CABLE REVerse-ROTary DRive-POINT other

REPLACEMENT OR DEEPEMED WELLS (CIRCLE APPROPRIATE BOX) N THIS WELL WILL NOT REPLACE AN EXISTING WELL Y THIS WELL WILL REPLACE A WELL THAT WILL BE ABANDONED AND SEALED S THIS WELL WILL REPLACE A WELL THAT WILL BE USED AS A STANDBY CONTACT LOCAL APPROVING AUTHORITY FOR POLICY ON STANDBY WELLS D THIS WELL WILL DEEPEAN AN EXISTING WELL PERMIT NUMBER OF WELL TO BE REPLACED OR DEEPEMED (IF AVAILABLE)



Not to be filled in by driller (MDE OR COUNTY USE ONLY) APPROP. PERMIT NUMBER G PERMIT NO. HO-94-4507

SPECIAL CONDITIONS