

3/28/78  
9:30 a.m.

# APPLICATION

A 27682

SEWAGE DISPOSAL TESTING

P \_\_\_\_\_

STATE OF MARYLAND - DEPARTMENT OF HEALTH AND MENTAL HYGIENE

HOWARD COUNTY HEALTH DEPARTMENT  
ENVIRONMENTAL HEALTH SERVICES  
P O. BOX 476, ELLICOTT CITY, MARYLAND 21043  
TELEPHONE: 465-5000, EXT. 356

DISTRICT 2nd

DATE 3/17/78

7/11/78 1000 gal ST

360 # Dig well 20' From First Stake on Rt property line.

Dig on 7/11/78

TO: THE COUNTY HEALTH OFFICER  
ELLICOTT CITY, MARYLAND

I, HEREBY, APPLY FOR THE NECESSARY TEST IN ORDER TO CONSTRUCT (OR RECONSTRUCT) A SEWAGE DISPOSAL SYSTEM.

PROPERTY OWNER DAVID ABRAMSON

ADDRESS 8589 OLD FREDERICK RD 21043 PHONE 465-4657

PROPERTY LOCATION:

SUBDIVISION (ROCKLAND) LOT NO. Parcel 298

ROAD AND DESCRIPTION # 8595 Old Frederick Road 1/2 mile N. of the intersection of Route 99 and Old Frederick Road

SIZE OF LOT 2 acres TYPE BLDG. 3 or 4 NUMBER OF BEDROOMS

IF NOT SINGLE RESIDENCE DESCRIBE \_\_\_\_\_

THE SYSTEM INSTALLED UNDER THIS APPLICATION IS ACCEPTABLE ONLY UNTIL PUBLIC FACILITIES BECOME AVAILABLE.

SIGNATURE OF APPLICANT David Abramson

APPROVED BY \_\_\_\_\_ FOR \_\_\_\_\_ DATE 3/28/78  
(KIND OF SYSTEM)

REJECTED BY \_\_\_\_\_ FOR \_\_\_\_\_ DATE \_\_\_\_\_  
(KIND OF SYSTEM)

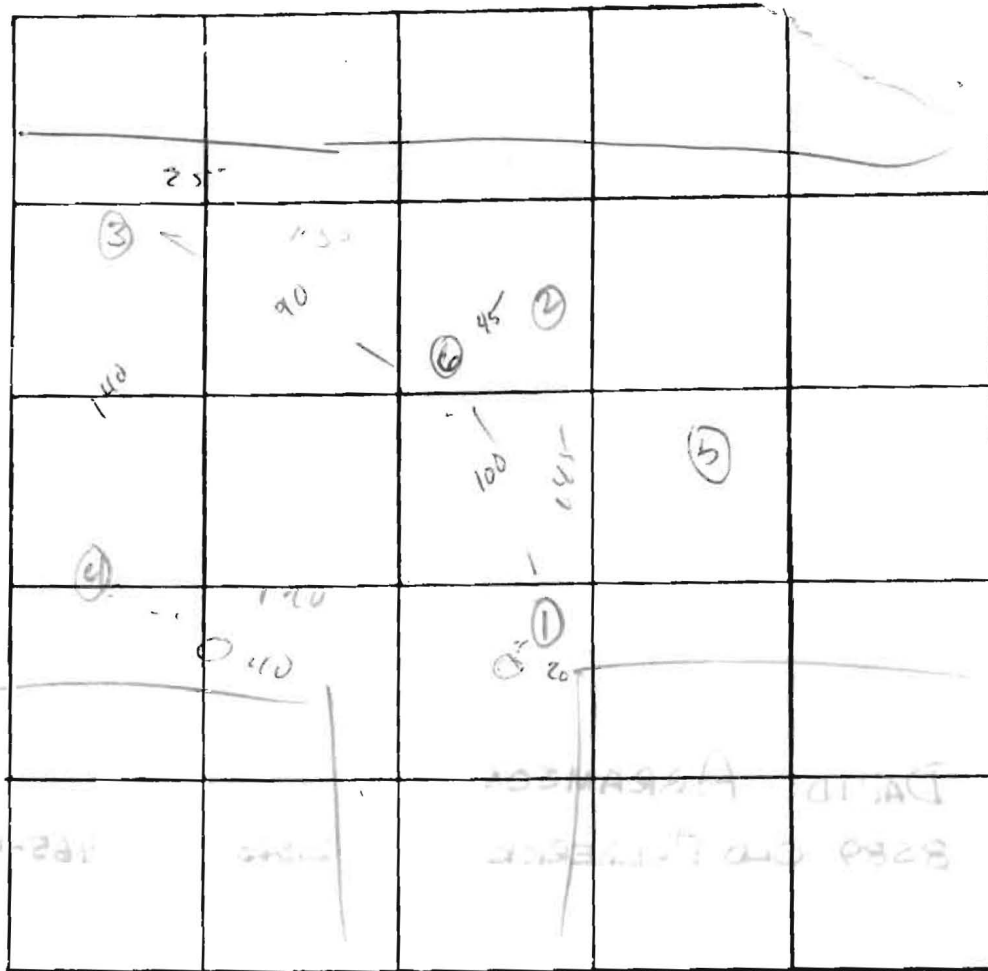
HOLD PENDING FURTHER TESTS \_\_\_\_\_

REASONS FOR REJECTION OR HOLDING \_\_\_\_\_

BLDG PERMIT SIGNED AND RETURNED 7/17/78

serial # 36315

# THIS IS NOT A PERMIT



INDICATE NORTH. - NAME ADJOINING ROADWAY AS BASE LINE

DATE	TEST NO.	DEPTH	PRE-WET		TEST - 1" DROP		TIME
			START	STOP	START	STOP	
3/25/95	15	5' <sup>Test</sup> / 6'	952	955	953	955	2
	a	13 1/2'	952	954	954	957	3
	45	3'	1037	1039	1037	1043	4
	a	9'	1039	1030	1039	1042	3
	35	2'	1145	1045	1145	1150	8
	a	10'	1145	1050	1050	1156	10
	6	3-12'	5000	501	- 100 from lower		
	2	Rock	45				
	5	Rock	8'				

11' Rock

REMARKS hole 3 was filled in when I arrived - operator stated

TYPE OF SOIL wet 10-11' - clay sand hole adjacent - dry 10' Rock

TESTED BY D J O'Neill ALSO PRESENT: \_\_\_\_\_

March 29, 1978

Mr. David Abramson  
8589 Old Frederick Road  
Ellicott City, Md. 21043

Dear Mr. Abramson:

This is to notify you that your lot passed the standard percolation test on March 28, 1978.

Final approval is contingent on:

- (1) Approval of this lot by the Department of Planning and Zoning.
- (2) Feasibility of placing a house upon the lot within building restriction lines without infringing upon the septic area. (house must be no closer than 20 ft. to the septic area)

Very truly yours,

David J. O'Neill,  
Sanitarian

DJO'N:dg


- Denotes: Percolate hole Field Located
- ⊙ Denotes: Proposed water Well

J. Carl Hodgins PLS #96 6-6-78  
*J. Carl Hodgins*



1050

N 27° 15' E OLD FREDERICK ROAD



The lot shown hereon complies with the minimum ownership and lot area as required by the Maryland State Dept. of Health and Mental Hygiene.


APPROVED Private Water and Private Sewer

David Abramson  
 David Abramson  
 8589 Old Frederick Rd  
 Ellicott City, Md 21043

PROPERTY OF  
 David Abramson  
 David Ref 708715  
 Top Map 17 Parcel 196

Demolition test hole Field Located

J. Carl Hudgins PLs #96 6-6-78  
J Carl Hudgins



N 27°-13' E & OLD FREDERICK ROAD

S 62°-25' E 180.40'

S 62°-25' E 214.34'

N 28°-01' E

80'±

108.71'

340 140'±

30'±

10,000 SQ FT  
SEWER  
RESERVATION

108

2

358.41'

S 63°-24' W  
200.00'

N 28°-01' E  
88.00'

N 63°-24' W  
200.00'

N 62°-25' W 214.34'

150.00'

N 28°-01' E

EXISTING  
CONC BLOCK  
BUILDING

S 28°-01' W

N 62°-25' W 185.87'

The lot shown hereon complies with the minimum ownership and lot area as required by the Maryland State Dep't. of Health and Mental Hygiene.

APPROVED Public Water and Private Sewer

*James C. Hudgins* 6-27-78  
James C. Hudgins  
Curry Health Officer

OWNER David Abramson  
8589 Old Frederick rd  
Elliott Ct, 21043

PROPERTY OF  
David Abramson  
Deed Ref 703/15  
Tax Map 17 Parcel 298  
Scale 1"=50'



527°13'W 208'

Plan of a subdivision of a property of

CHARLES E. HOBSON

— Rockland —

Second Election District, Howard Co.

Dec. 1955

Scale: 1" = 30'



100' - 527°13'W 100'

JOHN W. PICKETT, JR.

S 63°24'E 200'

S 63°24'E 200'

R/W 12ft wide  
S 63°24'E 200'

527°13'W 100'

OLD FREDERICK ROAD

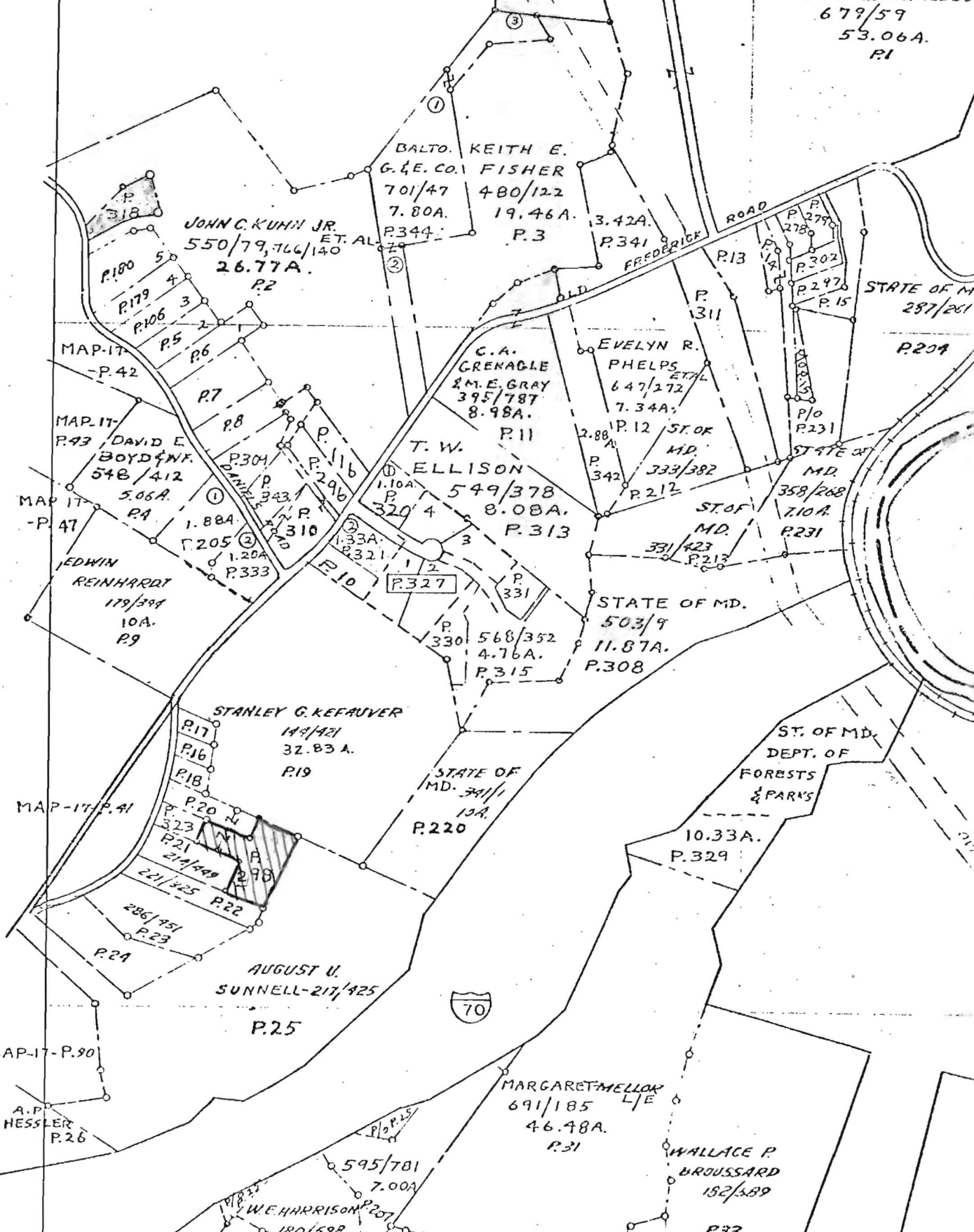
center of road

J. R. CURTIS, EMA  
Ellicott City, Md

STATE OF MARYLAND  
DEPT. OF NATURAL RES.  
759/533  
189.30A.  
P.202

35.22A.  
P.211

EDWARD E. DONALDSON  
679/59  
53.06A.  
P.1



BALTO. KEITH E.  
G.E. CO. FISHER  
701/47 480/122  
7.80A. 19.46A.  
P.344 P.3

JOHN C. KUHN JR.  
ET AL.  
550/79, 766/140  
26.77A.  
P.2

C.A. GRENAGLE  
& M.E. GRAY  
395/787  
8.98A.  
P.11

T.W. ELLISON  
1.10A  
549/378  
8.08A.  
P.313

DAVID E.  
BOYD ET AL.  
548/412  
5.06A.  
P.4

EDWIN  
REINHARDT  
179/394  
10A.  
P.9

STANLEY G. KEFAUVER  
144/421  
32.83A.  
P.19

STATE OF MD.  
341/11  
13A.  
P.220

AUGUST U.  
SUNNELL-217/425  
P.25

MARGARET MELLOW  
L/E  
691/185  
46.48A.  
P.31

WALLACE P.  
BROUSSARD  
152/489  
P.33

W.E. HARRISON  
180/598  
6.56A.  
P.27

P.307, 297, 293, 304



I CERTIFY THE ABOVE MEASUREMENTS AND ELEVATIONS ARE ACTUAL & CORRECT FOR THIS PROPERTY

John W Pjofffer

358.41'

2.007 ACRES

180'

180'

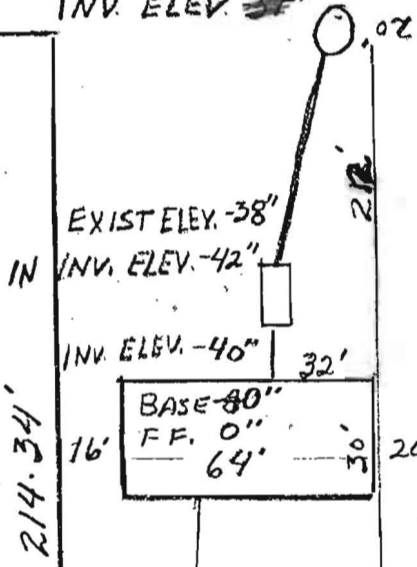
ELEV. AT TIME OF PERC. SAME

EXIST. ELEV. -49"

INV. ELEV. -35"

108.41'

150'



OK APD  
7/17/05

214.34'

214.34'

OLD FREDERICK RD. RETAIN WALL