

# APPLICATION

REPAIR  
PERCOLATION TESTING

A REPAIR  
P 517332

HOWARD COUNTY HEALTH DEPARTMENT  
BUREAU OF ENVIRONMENTAL HEALTH  
3525-H ELLICOTT MILLS DRIVE/ELLICOTT CITY, MARYLAND 21043  
TELEPHONE: 313-2840

DISTRICT \_\_\_\_\_  
DATE 7/11/02

TO: THE COUNTY HEALTH OFFICER  
ELLICOTT CITY, MARYLAND

I HEREBY APPLY FOR THE NECESSARY TEST PRIOR TO APPLICATION FOR PERMIT TO CONSTRUCT (OR RECONSTRUCT) A SEWAGE DISPOSAL SYSTEM.

PROPERTY OWNER \_\_\_\_\_

ADDRESS \_\_\_\_\_ PHONE \_\_\_\_\_

AGENT OR PROSPECTIVE BUYER \_\_\_\_\_

ADDRESS \_\_\_\_\_ PHONE \_\_\_\_\_

PROPERTY LOCATION:

SUBDIVISION Beaufort Park LOT NO. 6, Block E

ROAD AND DESCRIPTION 8504 Edenton Rd

TAX MAP \_\_\_\_\_ PARCEL # \_\_\_\_\_

SIZE OF LOT \_\_\_\_\_ TYPE BLDG. \_\_\_\_\_  
(SINGLE FAMILY DWELLING OR COMMERCIAL)

THE SYSTEM INSTALLED UNDER THIS APPLICATION IS ACCEPTABLE ONLY UNTIL PUBLIC FACILITIES BECOME AVAILABLE. I FULLY UNDERSTAND THE FEE CONNECTED WITH THE FILING OF THIS PERC TEST APPLICATION IS NON-REFUNDABLE UNDER ANY CIRCUMSTANCES. I ALSO AGREE TO COMPLY WITH ALL M.O.S.H.A. REQUIREMENTS IN TESTING THIS LOT. \_\_\_\_\_  
(SIGNATURE OF APPLICANT)

APPROVED BY \_\_\_\_\_ FOR \_\_\_\_\_ DATE \_\_\_\_\_

DISAPPROVED BY \_\_\_\_\_ FOR \_\_\_\_\_ DATE \_\_\_\_\_

HOLD PENDING FURTHER TESTS \_\_\_\_\_

REASONS FOR REJECTION OR HOLDING \_\_\_\_\_

PERCOLATION TEST PLAT/PRELIMINARY PLAT - TITLE OR I.D. # \_\_\_\_\_ DATE \_\_\_\_\_

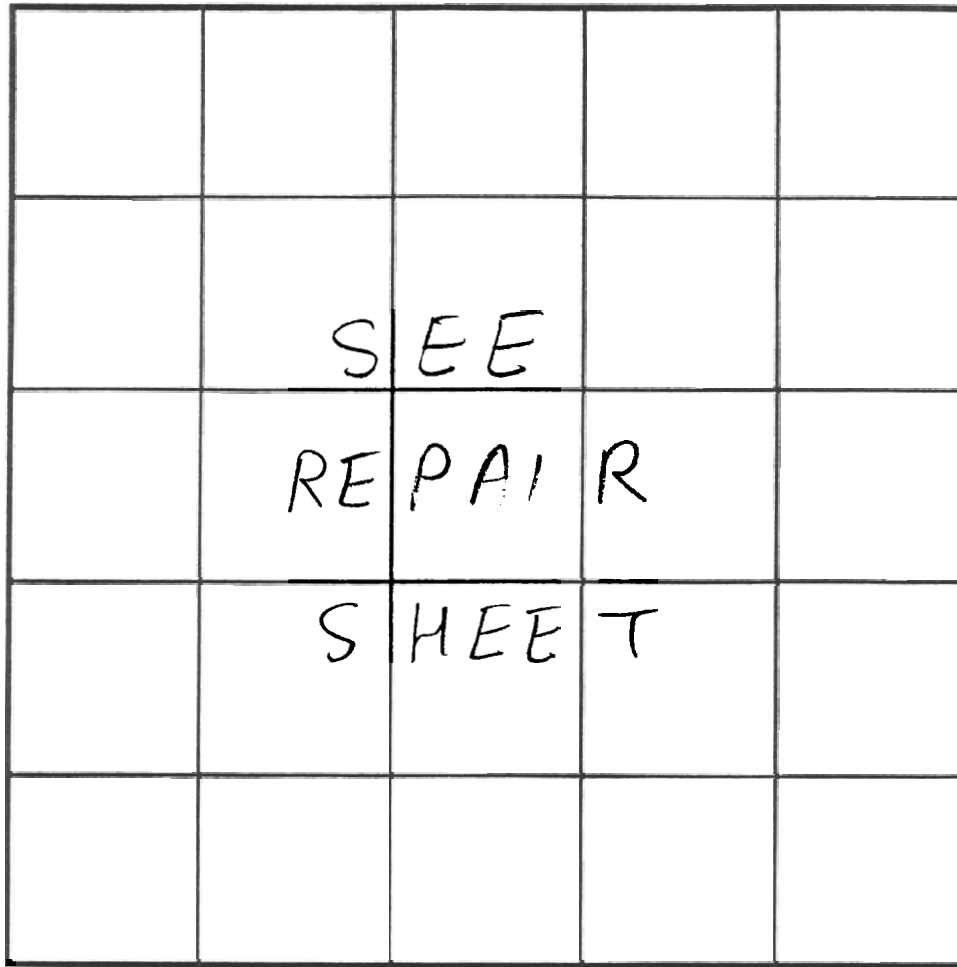
SITE DEVELOPMENT PLAN/FINAL PLAT - TITLE OR I.D. # \_\_\_\_\_ DATE \_\_\_\_\_

# THIS IS NOT A PERMIT


COUNTY #

SOIL PROFILE

0'  
 4" (A)  
 brown topsoil  
 red-brn silty clay 1m  
 5'  
 tan-brn fine sandy 1m  
 5-10% MICA SCHIST  
 14'



SOIL PROFILE



INDICATE NORTH - NAME ADJOINING ROADWAY AS BASE LINE.

DATE	TEST NO.	DEPTH	PRE-WET		TEST - 1" DROP		TIME
			START	STOP	START	STOP	
7/11/02		5' T	11:19pm	11:26pm	11:26pm	11:33pm	7min OK







REMARKS \_\_\_\_\_

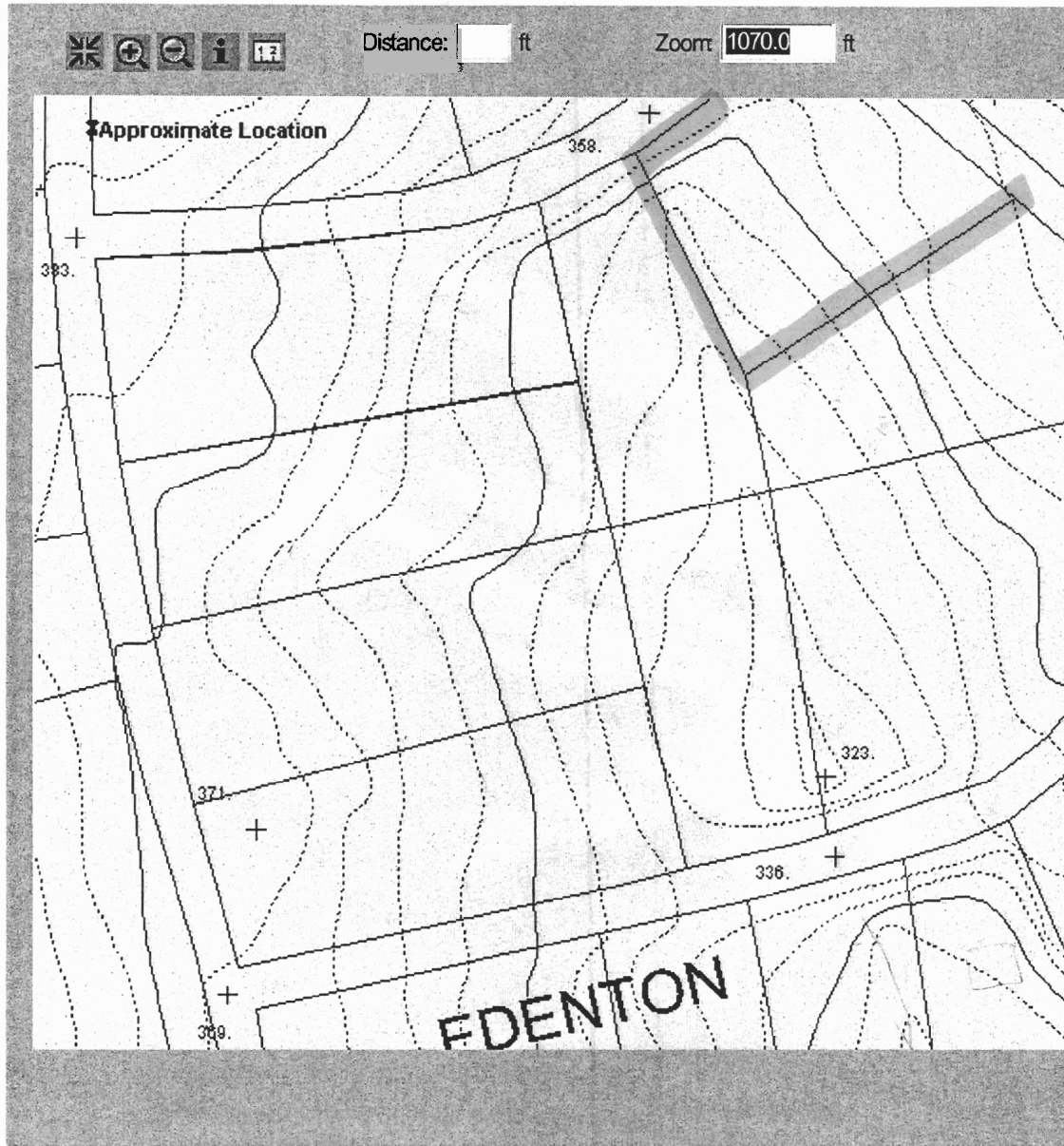
TYPE OF SOIL \_\_\_\_\_

TESTED BY SRK ALSO PRESENT Mr. & Mrs. Downing Earl Center & Others

TRENCH DESIGN DATA: AVERAGE PERCOLATION TIME 7min TRENCH WIDTH \_\_\_\_\_

INLET DEPTH \_\_\_\_\_ MAXIMUM BOTTOM DEPTH \_\_\_\_\_ SQ. FT./BEDROOM \_\_\_\_\_

- Help Me 
- Map Reset 
- Zoom Fit 
- Find Location 
- Remove Pin 
- Layer Control 
- Image Control 
- Theme Map 
- Local Print 
- Print Layout 
- Plot Request 
- Email Map 
- Map Exit 



Disclaimer: Howard County, Maryland assumes no responsibility for the accuracy of this map or the information derived therefrom. The buyer and/or user assumes all risks and liabilities whatsoever resulting from or arising There are no oral agreements or warranties relating to this sale and/or use of this map.

Thursday, September 04 2003 | 8:42:33 AM | @571

**Contacts:** John Bussiere (x3044) Virginia Peterman (x3659) Yut Phasukyued (x3093) Robert Slivinsky (x3094)