

B 1 87.03

SEQUENCE NO. (OEP USE ONLY)

STATE OF MARYLAND PERMIT TO DRILL WELL

OEP PERMIT NUMBER

10-81-1030

(THIS NUMBER IS TO BE PUNCHED IN COLS. 3-6 ON ALL CARDS)

please print or type

fill in this form completely

Date Received 7/1/85 2:00 P.M.

OWNER INFORMATION MERSON JOSEPH

5330 GREEN BRIDGE RD.

DAYTON MD 21036

DRILLER INFORMATION GEORGE F. EASTERDAY

L. Franklin Easterday, Inc.

9465 Brown Church Rd. Mt. Airy, MD 21771

Signature George F. Easterday Date 4-19/85

LOCATION OF WELL

HOWARD COUNTY

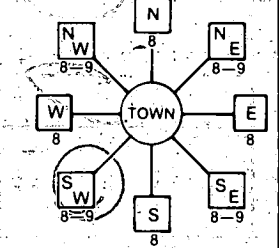
SECTION 44 46 LOT 48 50

DAYTON

MILES FROM TOWN (enter 0 if in town)

5330 Green Bridge Rd. NEAR WHAT ROAD

DIRECTION OF WELL FROM TOWN (CIRCLE BOX)



ON WHICH SIDE OF ROAD (CIRCLE APPROPRIATE BOX)



DISTANCE FROM ROAD 50 FT

NOT TO BE FILLED IN BY DRILLER HEALTH DEPARTMENT APPROVAL

HOWARD COUNTY NAME A 06046 COUNTY NO.

OEP SIGNATURE STATE HEALTH INSERT S

DATE ISSUED 052485 Signature 11/24/85

NORTH GRID 506000 EAST GRID 0799000

WELL INFORMATION APPROX. PUMPING RATE (GAL. PER MIN.) 5

AVERAGE DAILY QUANTITY NEEDED (GAL. PER DAY) 500

USE FOR WATER (CIRCLE APPROPRIATE BOX)

- HOME (SINGLE OR DOUBLE HOUSEHOLD UNIT ONLY)
FARMING (LIVESTOCK WATERING & AGRICULTURAL IRRIGATION)
INDUSTRIAL, COMMERCIAL, STATE AND FEDERAL GOV. OTHER (REQUIRES APPROPRIATION PERMIT)
PUBLIC OR PRIVATE WATER COMPANY (REQUIRES APPROPRIATION PERMIT AND STATE HEALTH DEPARTMENT APPROVAL)
TEST, OBSERVATION, MONITORING (MAY REQUIRE APPROPRIATION PERMIT)

APPROXIMATE DEPTH OF WELL 200 FEET

APPROXIMATE DIAMETER OF WELL 6 INCH

METHOD OF DRILLING (circle one)

- BORED (or Augered) JETTED Jetted & DRIVEN
AIR-ROTary AIR-PERCussion ROTARY (Hydraulic Rotary)
CABLE REVERSE-ROTary Drive-POINT
other

REPLACEMENT OR DEEPEMED WELLS (CIRCLE APPROPRIATE BOX)

- N THIS WELL WILL NOT REPLACE AN EXISTING WELL
Y THIS WELL WILL REPLACE A WELL THAT WILL BE ABANDONED AND SEALED
S THIS WELL WILL REPLACE A WELL THAT WILL BE USED AS A STANDBY
D THIS WELL WILL DEEPEM AN EXISTING WELL
PERMIT NUMBER OF WELL TO BE REPLACED OR DEEPEMED (IF AVAILABLE)

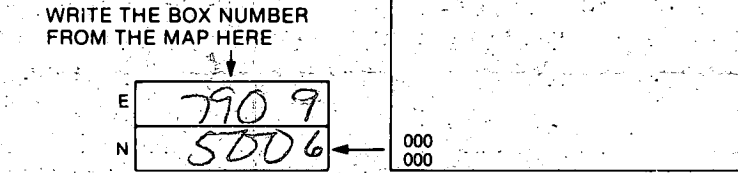
Not to be filled in by driller (OEP USE ONLY)

APPROP. PERMIT NUMBER GAP

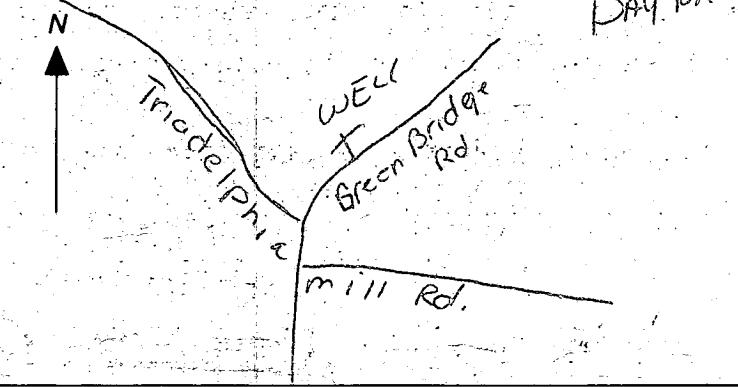
FORCE JS WRITE INITIALS IN BOX PERMIT No. 10-81-1030

SPECIAL CONDITIONS

SHOW MAJOR FEATURES OF BOX & LOCATE WELL WITH AN X
SOURCES OF DRILLING WATER
1. well
2.
3.
WRITE THE BOX NUMBER FROM THE MAP HERE




DRAW A SKETCH BELOW SHOWING LOCATION OF WELL IN RELATION TO NEARBY TOWNS AND ROADS AND GIVE DISTANCE FROM WELL TO NEAREST ROAD JUNCTION



Merson Prop.
5330 Greenbridge Rd

septic
field



Greenbridge Rd

Mr. Merson says present well low yield. He will have Easterday abandon old well at time of grant of new well

5/24/85 J. Stang