

10/13/69
10/14/70

PERMIT

SEWAGE DISPOSAL SYSTEM

MARYLAND STATE DEPARTMENT OF HEALTH

HOWARD COUNTY

ELLICOTT CITY

DISTRICT 4

DATE 10/15/70

INDEXED

R. 1887
A. 14791

Hudson Construction Co. IS PERMITTED TO INSTALL X ALTER

ADDRESS 6957 Chapel Avenue, Ellicott City, Md. PHONE 465-2205

A SEWAGE DISPOSAL SYSTEM LOCATED AT _____

SUBDIVISION _____ ROAD 14180 Forsythe LOT 11

PROPERTY OWNER Richard Hill (see application for better directions)
Joseph J. Berry

ADDRESS _____

SPECIFICATIONS - 5 bedrooms

DRAIN FIELD _____ DEPTH _____ FEET, BOTTOM AREA _____ SQ. FT.

SEEPAGE PITS _____ ABSORBENT SIDE-WALL AREA _____ SQ. FT.

SEPTIC TANK CAPACITY 1,200 GALLONS

FOR GARBAGE GRINDER, INCREASE DISPOSAL AREA 22% & TANK CAPACITY 80%.

OTHER Two (2) dry wells - 600 sq. ft. absorbent sidewall area to begin below the first 4 ft. of original soil. Maximum depth permitted for dry wells are 10 ft. below original grade. Locate first dry well 100 ft. off rear lot line and 170 ft. off right side line and second dry well 90 ft. off rear lot line and 145 ft. off right side line as seen from Forsythe Road.

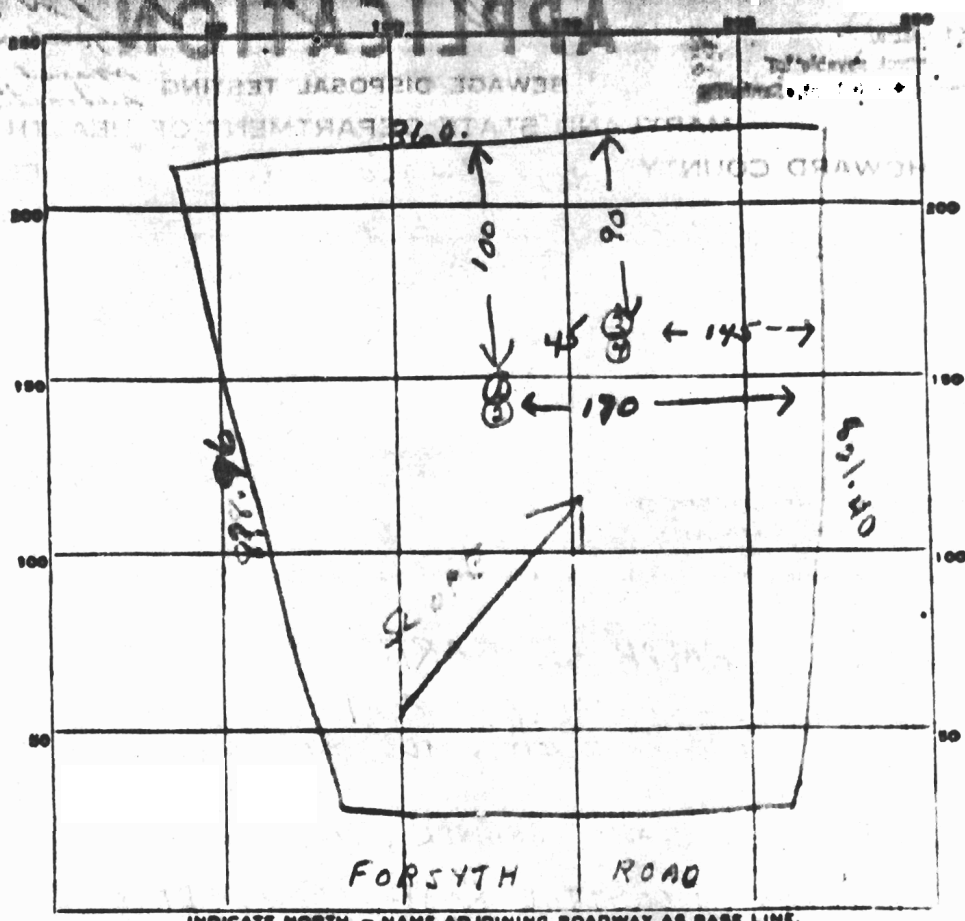
NOTE: ALL PIPE FROM HOUSE TO SEPTIC TANK MUST BE CAST IRON. PERMIT VOID AFTER THREE YEARS.
PLANS APPROVED BY Robert V. Torres DATE 10/7/69

FILL SEPTIC TANK AND DISTRIBUTION BOX WITH WATER BEFORE CALLING FOR AN INSPECTION. COVER NO WORK UNTIL INSPECTED AND APPROVED.

NEITHER THE HOWARD COUNTY COMMISSIONERS NOR THE HEALTH DEPARTMENT IS RESPONSIBLE FOR THE SUCCESSFUL OPERATION OF ANY SYSTEM.

BLDG. PERMIT SIGNED
AND RETURNED 3/13/81
Serial # 63447
Part.

DATE SIGNED AND APPROVED



INDICATE NORTH. - NAME ADJOINING ROADWAY AS BASE LINE.

DATE	TEST NO.	DEPTH	PRE-WET		TEST - 1" DROP		TIME
			START	STOP	START	STOP	
10/2/69	1	4 ft	10 ⁰⁰	10 ⁰⁸	10 ⁰⁸	10 ³¹	15 min
	2	9 ft	10 ⁰⁰	10 ⁰⁷	10 ⁰⁷	10 ³⁴	17 min
	3	9 ft	10 ⁰²	10 ⁰³	10 ⁰³	10 ⁰⁴	10 min
	4	4 ft	10 ⁰²	10 ⁰⁶	10 ⁰⁶	10 ¹⁴	8 min

SOIL AUGER FINDING R. Fine

TESTED BY _____

REMARKS _____

KRONLIGE
1737/646
PARCEL 1

* WIRE FENCE
NOT SHOWN

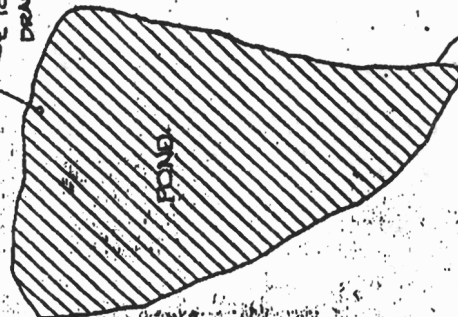
* WIRE FENCE
NOT SHOWN

* WIRE FENCE
NOT SHOWN

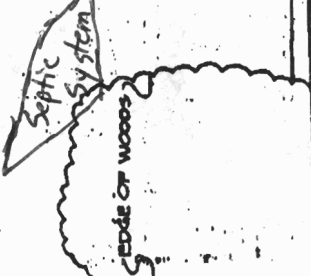
* WIRE FENCE
NOT SHOWN

S 11° 24' 00" E

2 E 15° CMP
DRAIN



SCHULTHEIS
2797/594



N 14180
25TY. FR DWEL



WELL

EDGE OF WOODS

SEPTIC SYSTEM

POOL

SHED

2 E 15° CMP
DRAIN

S 11° 24' 00" E

WOOD FENCE 2

WOOD FENCE 2

WOOD FENCE 2

WOOD FENCE 2

WOOD FENCE 2

WOOD FENCE 2

WOOD FENCE 2

WOOD FENCE 2

WOOD FENCE 2

WOOD FENCE 2

WOOD FENCE 2

GRAVEL DRIVE

290' ±

157' ±

820.92'

912.55'

571° 00' 02" W

180.00'

IRON PIPE FOUND

IRON PIPE FOUND

IRON PIPE SET

SMITH
1758/262

N 19° 01' 49" W

* WIRE FENCE
NOT SHOWN

IRON PIPE FOUND

KRUMPOTCH
1412/424

IRON PIPE FOUND

IRON PIPE FOUND

IRON PIPE SET

SMITH
1758/262

N 19° 01' 49" W

* WIRE FENCE
NOT SHOWN

IRON PIPE FOUND

KRUMPOTCH
1412/424

IRON PIPE FOUND

IRON PIPE FOUND

IRON PIPE SET

SMITH
1758/262

N 19° 01' 49" W

* WIRE FENCE
NOT SHOWN

IRON PIPE FOUND

KRUMPOTCH
1412/424

IRON PIPE FOUND

IRON PIPE FOUND

IRON PIPE SET

SMITH
1758/262

N 19° 01' 49" W

* WIRE FENCE
NOT SHOWN

IRON PIPE FOUND

KRUMPOTCH
1412/424

IRON PIPE FOUND

IRON PIPE FOUND

IRON PIPE SET

SMITH
1758/262

N 19° 01' 49" W

* WIRE FENCE
NOT SHOWN

IRON PIPE FOUND

KRUMPOTCH
1412/424

IRON PIPE FOUND

IRON PIPE FOUND

IRON PIPE SET

SMITH
1758/262

N 19° 01' 49" W

* WIRE FENCE
NOT SHOWN

IRON PIPE FOUND

KRUMPOTCH
1412/424

IRON PIPE FOUND

IRON PIPE FOUND

IRON PIPE SET

SMITH
1758/262

N 19° 01' 49" W

* WIRE FENCE
NOT SHOWN

IRON PIPE FOUND

KRUMPOTCH
1412/424

IRON PIPE FOUND

IRON PIPE FOUND

IRON PIPE SET

SMITH
1758/262

N 19° 01' 49" W

* WIRE FENCE
NOT SHOWN

IRON PIPE FOUND

KRUMPOTCH
1412/424

IRON PIPE FOUND

IRON PIPE FOUND

IRON PIPE SET

SMITH
1758/262

N 19° 01' 49" W

* WIRE FENCE
NOT SHOWN

IRON PIPE FOUND

KRUMPOTCH
1412/424

IRON PIPE FOUND

IRON PIPE FOUND

IRON PIPE SET

SMITH
1758/262

N 19° 01' 49" W

* WIRE FENCE
NOT SHOWN

IRON PIPE FOUND

KRUMPOTCH
1412/424

IRON PIPE FOUND

IRON PIPE FOUND

IRON PIPE SET

SMITH
1758/262

N 19° 01' 49" W

* WIRE FENCE
NOT SHOWN

IRON PIPE FOUND

KRUMPOTCH
1412/424

IRON PIPE FOUND

IRON PIPE FOUND

IRON PIPE SET

SMITH
1758/262

N 19° 01' 49" W

* WIRE FENCE
NOT SHOWN

IRON PIPE FOUND

KRUMPOTCH
1412/424

IRON PIPE FOUND

IRON PIPE FOUND

IRON PIPE SET

SMITH
1758/262

N 19° 01' 49" W

* WIRE FENCE
NOT SHOWN

IRON PIPE FOUND

KRUMPOTCH
1412/424

IRON PIPE FOUND

IRON PIPE FOUND

IRON PIPE SET

SMITH
1758/262

N 19° 01' 49" W

* WIRE FENCE
NOT SHOWN

IRON PIPE FOUND

KRUMPOTCH
1412/424

IRON PIPE FOUND

TITLE		OUTLINE SURVEY	
PROJECT		14180 FORSYTHE ROAD	
LOCATOR	ELECTRON DISTRICT	HOWARD	COL. NO.
4"			
FIELD BOOK	MADE BY	WCB	CHECKED BY
SCALE	JOB NO.	93256	
1"=60'			
DATE		2/3/94	



FLOOD ZONE C
FLRM MAP 240044 0008
DECEMBER 4, 1986

THIS IS TO CERTIFY THAT WE HAVE CONDUCTED AN OUTLINE SURVEY OF THE PROPERTY SHOWN HEREON.

SIGNATURE: *Mark A. Bender*

REG. NO. 508 DATE 2/10/94

Boender Associates
SURVEYORS
3230 BETHANY LAKE
ELICOTT CITY, MD. 21042
(410) 452-7777 FAX (410) 415-7266