

PRELIMINARY

# APPLICATION

A 25205

*Needs two holes  
50 ft. apart*

SEWAGE DISPOSAL TESTING

P \_\_\_\_\_

STATE OF MARYLAND - DEPARTMENT OF HEALTH AND MENTAL HYGIENE

HOWARD COUNTY HEALTH DEPARTMENT  
ENVIRONMENTAL HEALTH SERVICES

DISTRICT 4th

P. O. BOX 476, ELLICOTT CITY, MARYLAND 21043  
TELEPHONE: 465-5000, EXT. 356

DATE 2/1/77

*2/15/77  
1:30 P.M.*

*Not necessary to write specs <sup>new</sup> House can  
use the system installed for the existing trailer  
1/11/78*

TO: THE COUNTY HEALTH OFFICER  
ELLICOTT CITY, MARYLAND

I, HEREBY, APPLY FOR THE NECESSARY TEST IN ORDER TO CONSTRUCT (OR RECONSTRUCT) A SEWAGE DISPOSAL SYSTEM.

PROPERTY OWNER Stanley Miller property

ADDRESS \_\_\_\_\_ PHONE \_\_\_\_\_

PROPERTY LOCATION:

SUBDIVISION \_\_\_\_\_ LOT NO. 21

ROAD AND DESCRIPTION Route 144

SIZE OF LOT 1.312 acres m/1 TYPE BLDG. Existing trailer on lot  
NUMBER OF BEDROOMS \_\_\_\_\_

IF NOT SINGLE RESIDENCE DESCRIBE \_\_\_\_\_

THE SYSTEM INSTALLED UNDER THIS APPLICATION IS ACCEPTABLE ONLY UNTIL PUBLIC FACILITIES BECOME AVAILABLE.

SIGNATURE OF APPLICANT /s/ Stanley Miller

APPROVED BY Raymond Hodger FOR Dry Well DATE 1/11/77  
(KIND OF SYSTEM)

REJECTED BY \_\_\_\_\_ FOR \_\_\_\_\_ DATE \_\_\_\_\_  
(KIND OF SYSTEM)

HOLD PENDING FURTHER TESTS \_\_\_\_\_ DATE \_\_\_\_\_

REASONS FOR REJECTION OR HOLDING 2/17/77 Per OK but final Plat Need  
1/11/78 Final Plat signed Sept 77

# THIS IS NOT A PERMIT

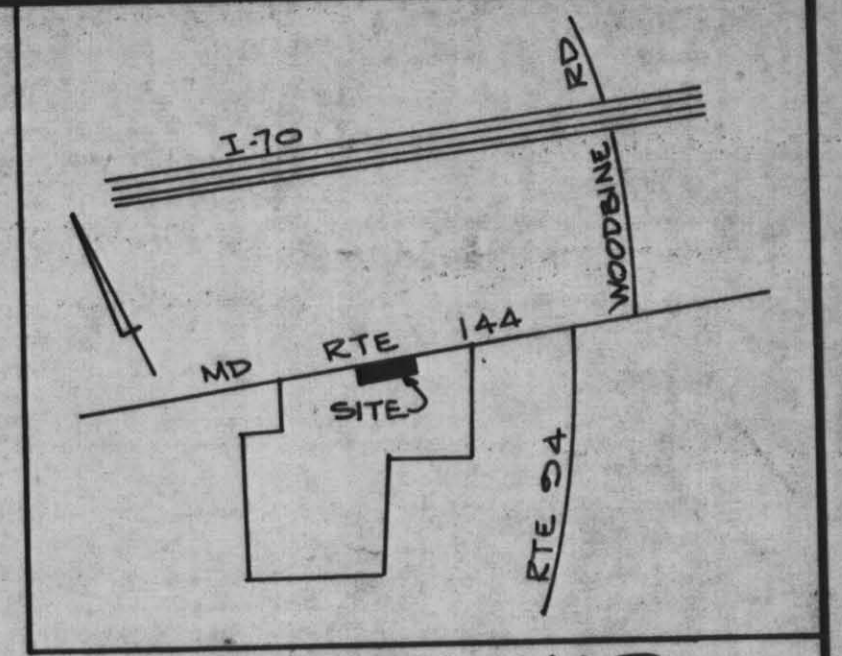
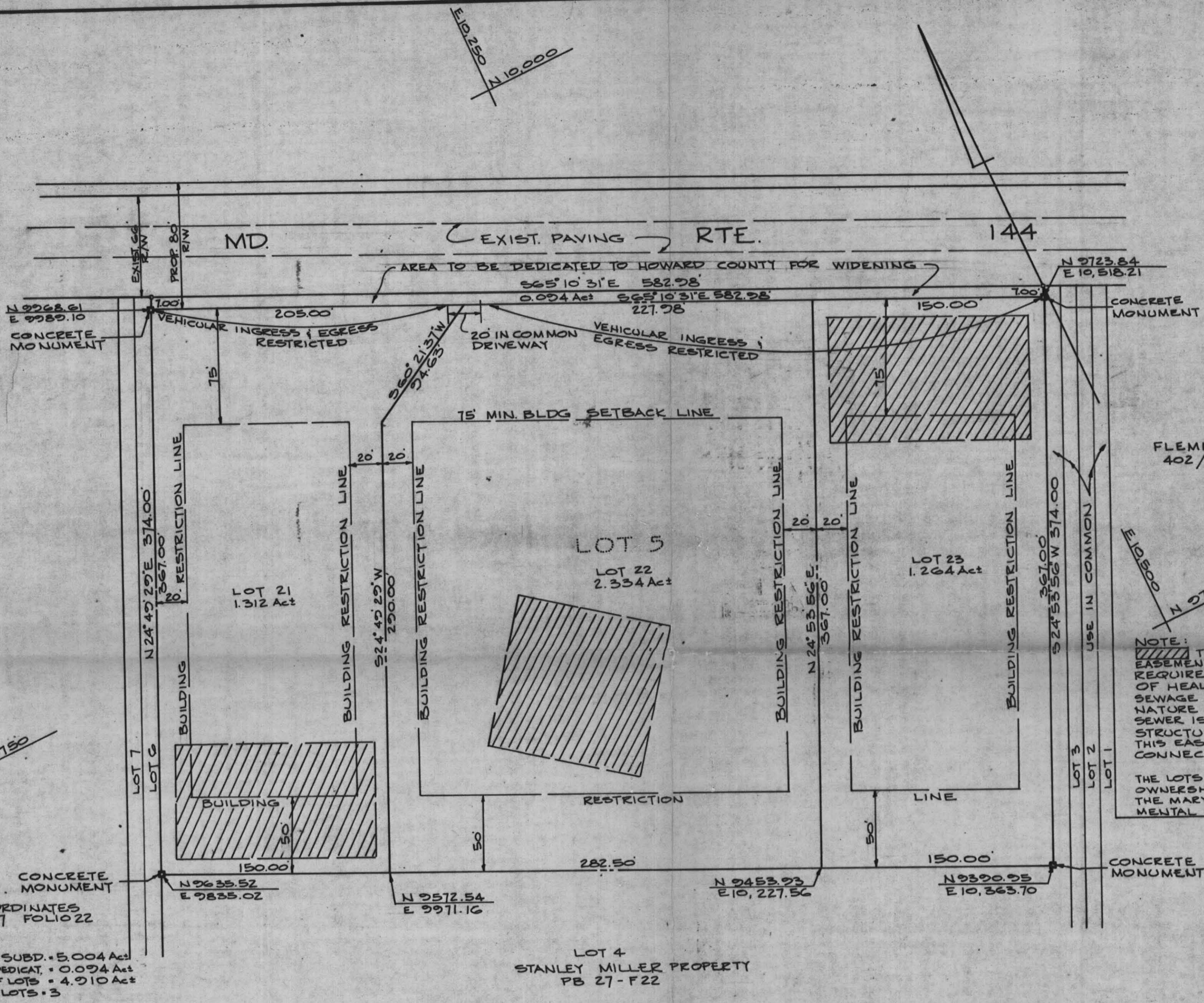


DATE	TEST NO.	DEPTH	PRE-WET		TEST - 1" DROP		TIME
			START	STOP	START	STOP	
2/14/07	1D	12	344	347	347	352	5
	1S	5	346	400	1st inch	14 min	OK
	2D	11	356	404	404	410	6
	2S	5	357	400	400	404	4

REMARKS \_\_\_\_\_

TYPE OF SOIL \_\_\_\_\_

TESTED BY BHONGES ALSO PRESENT: B ARNOLD BACKHOE  
S MILLER



FLEMMING  
402/648

NOTE: THIS AREA DESIGNATES A PRIVATE SEWAGE EASEMENT OF APPROXIMATELY 10,000 \$ AS REQUIRED BY THE MARYLAND STATE DEPARTMENT OF HEALTH & MENTAL HYGIENE FOR INDIVIDUAL SEWAGE DISPOSAL IMPROVEMENTS OF ANY NATURE IN THIS AREA ARE RESTRICTED UNTIL PUBLIC SEWER IS AVAILABLE; SERVICING ANY RESIDENTIAL STRUCTURE CONSTRUCTED ON THIS BUILDING SITE, THIS EASEMENT SHALL BECOME NULL & VOID UPON CONNECTION TO A PUBLIC SEWERAGE SYSTEM.

THE LOTS SHOWN HEREON COMPLY WITH THE MINIMUM OWNERSHIP WIDTH AND LOT AREA AS REQUIRED BY THE MARYLAND STATE DEPARTMENT OF HEALTH AND MENTAL HYGIENE.

RECEIVED

AUG 8 1977

DIVISION OF LAND DEVELOPMENT  
OF HOWARD COUNTY

ASSUMED COORDINATES  
PLAT BOOK 27 FOLIO 22

TABULATION  
1. TOTAL AREA OF SUBD. = 5.004 Act  
2. TOTAL AREA RD DEDICAT. = 0.094 Act  
3. TOTAL AREA OF LOTS = 4.910 Act  
4. TOTAL No. OF LOTS = 3

LOT 4  
STANLEY MILLER PROPERTY  
PB 27 - F 22

APPROVED: FOR PRIVATE WATER & PRIVATE SEWERAGE SYSTEMS HOWARD CO. HEALTH DEPT.

COUNTY HEALTH OFFICER \_\_\_\_\_ DATE \_\_\_\_\_

APPROVED: HOWARD COUNTY OFFICE OF PLANNING & ZONING

DIRECTOR \_\_\_\_\_ DATE \_\_\_\_\_

APPROVED: FOR STORM DRAINAGE SYSTEMS & PUBLIC ROADS HOWARD CO. DEPT. OF PUBLIC WORKS

DIRECTOR \_\_\_\_\_ DATE \_\_\_\_\_

SURVEYOR'S CERTIFICATE

I HEREBY CERTIFY THAT THE FINAL PLAT SHOWN HEREON IS CORRECT THAT IT IS A SUBDIVISION OF PART OF LANDS CONVEYED BY STANLEY B. MILLER AND DORIS R. MILLER, HIS WIFE, TO STANLEY B. MILLER & DORIS R. MILLER BY DEED DATED FEB. 9, 1977 AND RECORDED AMONG THE HOWARD COUNTY LAND RECORDS IN LIBER 810 FOLIO 223 AND THAT ALL MONUMENTS ARE IN PLACE AS SHOWN IN ACCORDANCE WITH THE ANNOTATED CODE OF MARYLAND AS AMENDED

3/14/77 *W. Calvin E. Hudkins*

HUDKINS ASSOCIATES INC.  
200 E. JOPPA ROAD  
SUITE 101 SHELL BUILDING  
TOWSON 21204 MARYLAND

OWNERS CERTIFICATE

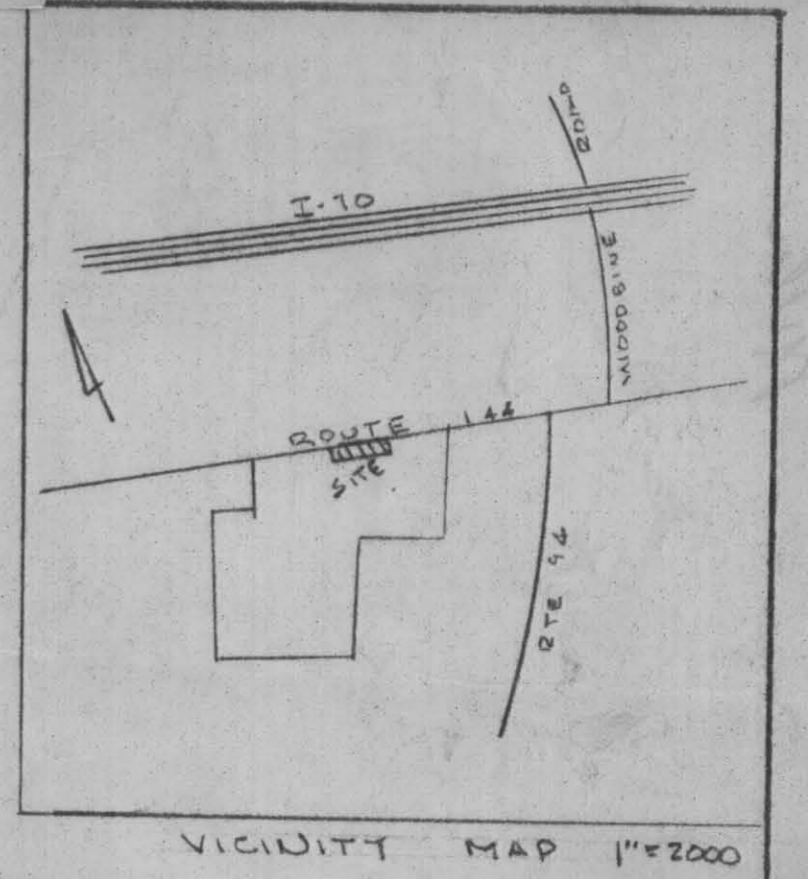
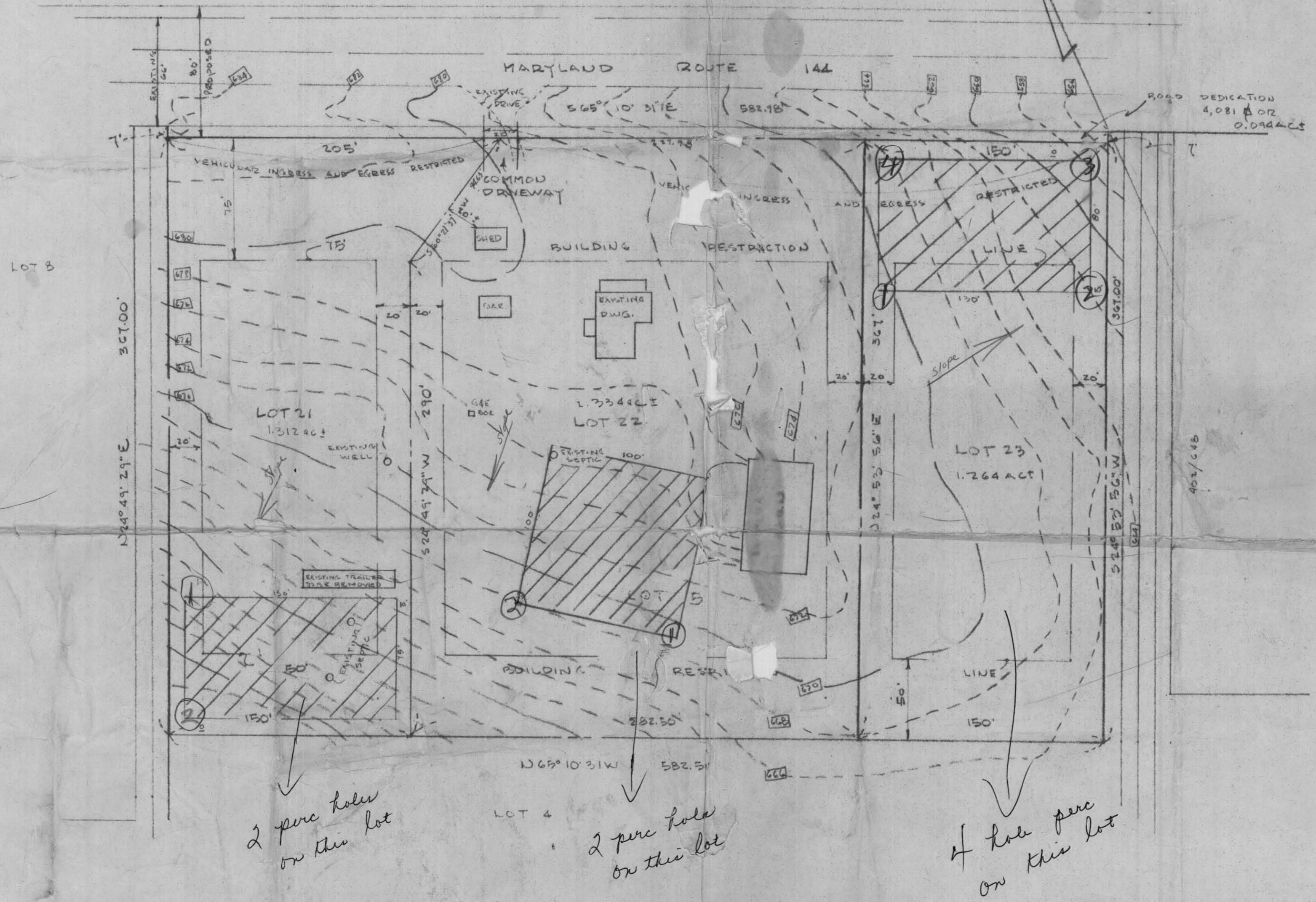
WE, STANLEY B. MILLER AND DORIS R. MILLER OWNERS OF THE LAND SHOWN AND DESCRIBED HEREON HEREBY ADOPT THIS PLAN OF SUBDIVISION, AND IN CONSIDERATION OF THE APPROVAL OF THIS PLAN BY THE OFFICE OF PLANNING & ZONING, ESTABLISH THE MINIMUM BUILDING RESTRICTION LINES & GRANT UNTO HOWARD CO. MD, ITS SUCCESSORS & ASSIGNS, (1) THE RIGHT TO LAY, CONSTRUCT, & MAINTAIN SEWERS, DRAINS, WATER PIPES & OTHER MUNICIPAL UTILITIES & SERVICES, IN & UNDER ALL ROADS & STREET RIGHT OF WAYS & THE SPECIFIC EASEMENT AREAS SHOWN HEREON; (2) DEDICATE TO PUBLIC USE THE BEDS OF THE STREETS &/OR ROADS & FLOOD PLAINS & OPEN SPACE WHERE APPLICABLE & FOR ONE DOLLAR (\$1.00) CONSIDERATION, HEREBY GRANT THE RIGHT & OPTION TO HOWARD COUNTY TO ACQUIRE THE FEE SIMPLE TITLE TO THE BEDS OF THE STREETS &/OR ROADS, AND FLOOD PLAINS & OPEN SPACE WHERE APPLICABLE; (3) THAT NO BUILDING OR SIMILAR STRUCTURE OF ANY KIND SHALL BE ERRECTED ON OR OVER THE SAID EASEMENTS & RIGHT OF WAYS & (4) IT IS FURTHER AGREED THAT THE MAINTENANCE OF ALL WATERWAYS, DRAINAGE EASEMENTS &/OR FLOOD PLAINS SHOWN HEREON ARE THE RESPONSIBILITY OF THE PROPERTY OWNER, ITS SUCCESSORS & ASSIGNS WITNESS OUR HAND THIS

*Stanley B. Miller* *Doris R. Miller* 7 May 1977  
STANLEY B. MILLER DORIS R. MILLER DATE

RECORDED IN PLAT BOOK \_\_\_\_\_  
ON \_\_\_\_\_ AMONG THE LAND RECORDS OF HOWARD COUNTY, MARYLAND

LOTS 21-22 & 23  
RESUBDIVISION OF LOT 5  
STANLEY MILLER PROPERTY

PREVIOUSLY RECORDED IN  
PLAT # 3721-27 FOLIO NO. 22  
4TH ELECTION DISTRICT HOWARD COUNTY, MD.  
SCALE: 1" = 50' MARCH 14, 1977



FIELD RUN TOPOGRAPHY BY  
 HUDKINS ASSOCIATES  
 231 JOSEPH SQUARE  
 COLUMBIA, MD 21044

828 9060

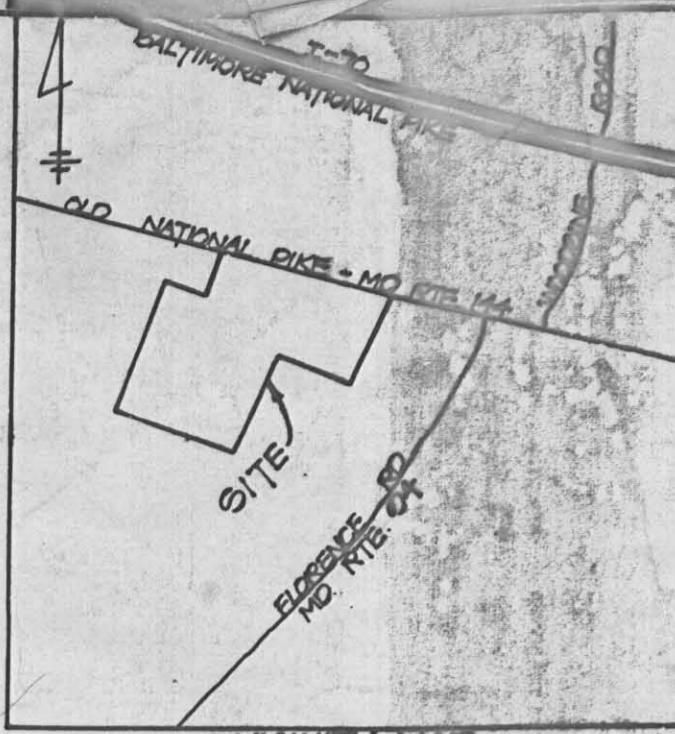
730 9060

STANLEY MILLER PROPERTY  
 PROPOSED LOTS 21-22-23  
 A RESUB. OF LOT 5 - STANLEY MILLER PRDP.  
 PLAT BOOK 27 FOLIO 22  
 4TH ELECTION DIST. HOWARD CO. MD  
 SCALE 1"=50' JAN. 31, 1977

TAX MAP 1

MARYLAND

144 (66' WIDE)



GENERAL NOTES

- EXISTING ZONING OF TRACT - R-10
- ALL LOTS ARE 5 ACRE MINIMUM.
- PROPOSED NO OF LOTS - 17
- MINIMUM REAR YARD - 50 FT.
- MINIMUM SIDE YARD - 20 FT.
- THE LOTS SHOWN HEREON COMPLY WITH MINIMUM OWNERSHIP WIDTH AND LOT AREA AS REQUIRED BY THE MARYLAND STATE DEPT. OF HEALTH REGULATIONS.
- TOTAL AREA = 101.00 Ac.±

A SUBDIVISION PLAT  
OF  
"STANLEY MILLER PROPERTY"

ELECTION DISTRICT NO 4 HOWARD CO MARYLAND  
SCALE 1"=200'  
APRIL 20, 1974

OWNER & DEVELOPER:

STANLEY B. MILLER  
10333 FREDRICK RD.  
WOODBINE, MARYLAND 21707

FILED APR 30 1974

NOTE: COORDINATES SHOWN HEREON ARE BASED ON ASSUMED DATUM

SURVEYORS & ENGINEERS CERTIFICATE

I Malcolm E. Hudkins, hereby certify that the plan shown hereon is correct, that it is a subdivision of part of the land which by deed dated August 24, 1959 and recorded among the land records of Howard County Maryland in Liber 388 folio 237 was granted and conveyed by Henry Howard Hipsley and Myrtle Marie Hipsley, his wife, to Stanley B. Miller and Doris R. Miller, his wife, and that stones and/or monuments marked thus are in place as shown  
I further certify that the requirements of Section 21 Article 3-108 of the annotated code of Maryland (as amended) as far as they relate to the making of this plat have been complied with.

*Malcolm E. Hudkins* 4/30/74

OWNERS CERTIFICATE

I, we Stanley B. Miller owners of the property shown and described hereon, adopt this plan of subdivision and reserve the fee simple title to the beds of the streets and/or roads shown hereon and in consideration of the approval of this plat by this office of planning and zoning we for ourselves, our heirs, or assigns, do hereby give and grant unto Howard County Maryland the right and option to acquire for the consideration of one dollar the fee simple title to the beds of the streets and/or roads shown hereon and including the land dedicated hereon for the widening of Maryland Route #144 within the period of five years from the date of recording of this plat among the land records of Howard County. Witness our hands and seal this day of

*Stanley B. Miller* 4/30/74



PREPARED BY:

HUDKINS ASSOCIATES INC.  
CIVIL ENGINEERS-LAND SURVEYORS  
SUITE 231 - JOSEPH SQUARE  
COLUMBIA, MARYLAND 21044

Stanley B. Miller

L 0338

F 237 lot # 14 5.91

14 ac.

Same 156.85

" 175.92

Rt. 144 west of Florence Bl.  
(Rt. 94)

1 ac. 338.237

L 0680  
F 015

1.38 ac. ±

1 ac. 680  
F 12

Allen Mitchell

lot 18 402-642

442-2920

Rt. 144 - Hwy 101 - 1/4

Apr. 30, 1974.

14  
15  
17