


LANDS DEDICATED TO HOW
FOR THE PURPOSE OF A PUBLIC



5/11/04 - well site OK @

Lot 1 well tag #


Lot 2 - well tag # MD 99-3942
(has lot 4's
C)

Lot 4 - well tag

127⁹⁵²

~~12789~~

Fredrick
Road.
OK.



3525 H Ellicott Mills Drive, Ellicott City, MD 21043
 (410) 313-2640 Fax (410) 313-2648
 TDD (410) 313-2323 Toll Free 1-866-313-6300
 website: www.hchealth.org

Penny E. Borenstein, M.D., M.P.H., Health Officer

TO ALL INTERESTED PARTIES

When submitting a well permit application for a proposed well for new construction, please indicate one of the following:

- The well site has been staked by Goode Survey Ph # 301-368-3700
 (professional land surveyor or company employing professional land surveyors)
 on 5-7-04 (date) and does not require a site inspection.
- The well driller, builder or property owner will call the Health Department to schedule a time to meet in the field to verify the proposed well site location.

This sheet, along with two copies of an acceptable well site plan, must be attached to the green well permit application.

Revised 6/10/03

Mitch Goode - is the owner
 Ph. 301-368-3700

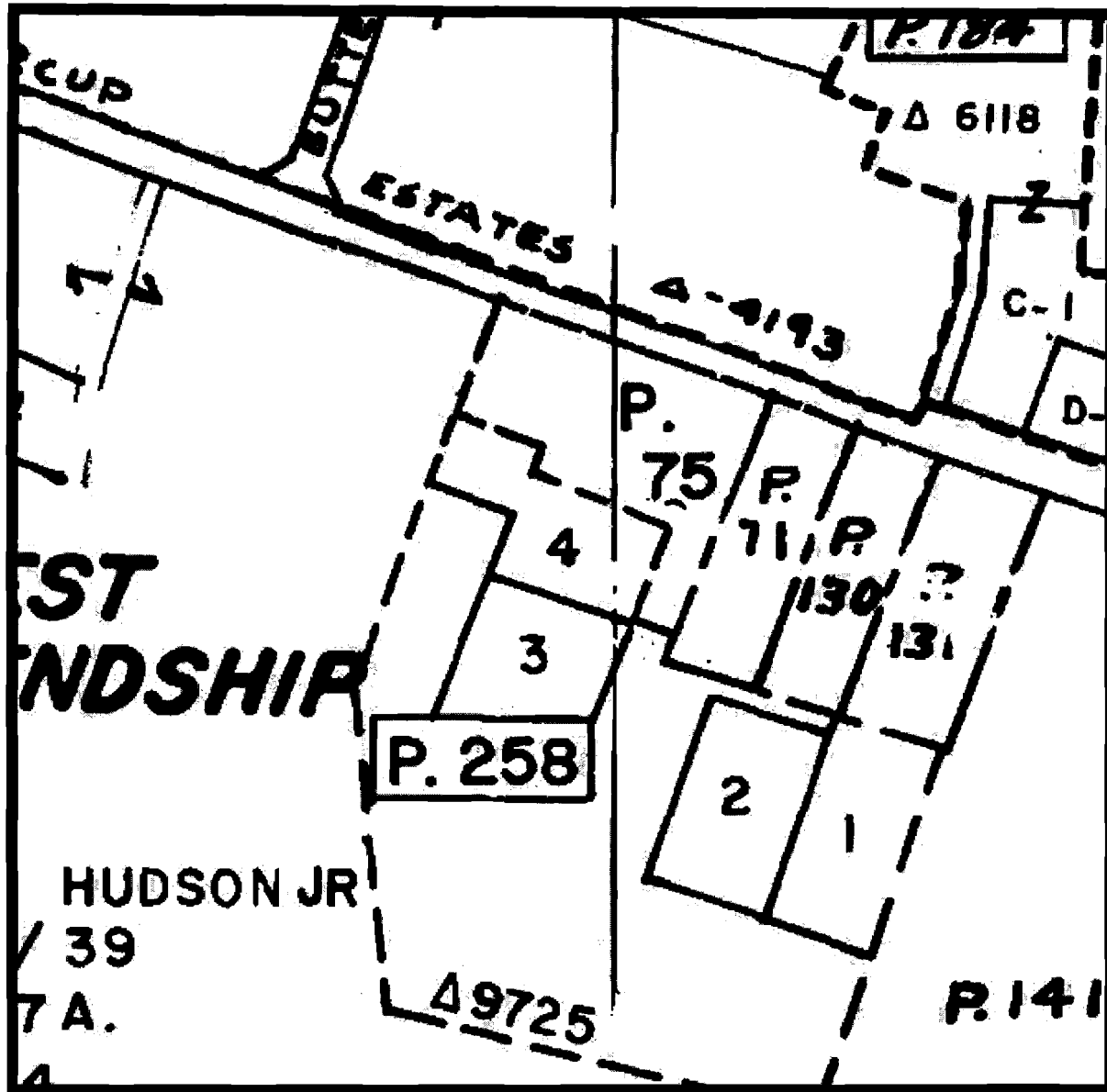
Post-it Fax Note	7671	Date	5/7/04	# of pages	1
To	Ph. H. H. H. H. H.	From	5/7/04	Co.	
(In Dept)					
Print #		Phone #			
Fax #		(Fax) (410) 313-2648			



Maryland Department of Assessments and Taxation
HOWARD COUNTY
Real Property Data Search

[Go Back](#)
[View Map](#)
[New Search](#)

District - 03 Account Number - 316696



Property maps provided courtesy of the Maryland Department of Planning ©2001.
For more information on electronic mapping applications, visit the Maryland Department of Planning
web site at www.mdp.state.md.us