

APPLICATION

10000 7100
MAY 16, 1993

PERCOLATION TESTING

A 43978A
P _____

ABANDONED EXISTING HOUSE
WITH NO WELL OR SEPTIC

HOWARD COUNTY HEALTH DEPARTMENT
BUREAU OF ENVIRONMENTAL HEALTH
3525-H ELLICOTT MILLS DRIVE/ELLICOTT CITY, MARYLAND 21043
TELEPHONE: 313-2640

PROPOSE IS TO DEMOLISH HOUSE
AND APPROACH AS A
VACANT ~~STRUCTURE~~ LOT.

DISTRICT _____

DATE 4/14/89

TO: THE COUNTY HEALTH OFFICER
ELLICOTT CITY, MARYLAND

SEWERAGE ADJOINING PROPERTIES
WELL AND SEPTIC LOCATIONS NOT KNOWN AT THIS TIME,
APPLICANT ADVISED THAT FINAL APPROVAL IS CONTINGENT UPON
A WELL AND SEPTIC PLAN NOT IN CONFLICT WITH ANY OF ABOVE.

I HEREBY APPLY FOR THE NECESSARY TEST PRIOR TO APPLICATION FOR PERMIT TO CONSTRUCT (OR RECONSTRUCT) A SEWAGE DISPOSAL SYSTEM.

PROPERTY OWNER James W. Hudson Jr.

ADDRESS 2295 Rt 149 W. Friendship Md 21794 PHONE 410-442-5926 McQuirk

AGENT OR PROSPECTIVE BUYER Owner

ADDRESS _____ PHONE _____

PROPERTY LOCATION:

SUBDIVISION _____ LOT NO. _____

ROAD AND DESCRIPTION Rt. 144 - 12435 Frederick Road

TAX MAP 15 618 PARCEL # P152 AND RETURNED 8-18-98
Serial B19113441

SIZE OF LOT 3,792 TYPE BLDG. SFD - 4 Bed
(SINGLE FAMILY DWELLING OR COMMERCIAL)

THE SYSTEM INSTALLED UNDER THIS APPLICATION IS ACCEPTABLE ONLY UNTIL PUBLIC FACILITIES BECOME AVAILABLE. I FULLY UNDERSTAND THE FEE CONNECTED WITH THE FILING OF THIS PERC TEST APPLICATION IS NON-REFUNDABLE UNDER ANY CIRCUMSTANCES. I ALSO AGREE TO COMPLY WITH ALL M.O.S.H.A. REQUIREMENTS IN TESTING THIS LOT.

(SIGNATURE OF APPLICANT)

APPROVED BY _____ FOR _____ DATE _____

DISAPPROVED BY _____ FOR _____ DATE _____

HOLD PENDING FURTHER TESTS 5/11/93 PERC OK HOLD FOR PLAT R/H

REASONS FOR REJECTION OR HOLDING PL

PERCOLATION TEST PLAT/PRELIMINARY PLAT - TITLE OR I.D. # HUDSON PROPERTY (NTT ASSOC) SIGNATURE DATE 6/3/93

SITE DEVELOPMENT PLAN/FINAL PLAT - TITLE OR I.D. # _____ DATE _____

THIS IS NOT A PERMIT

43978

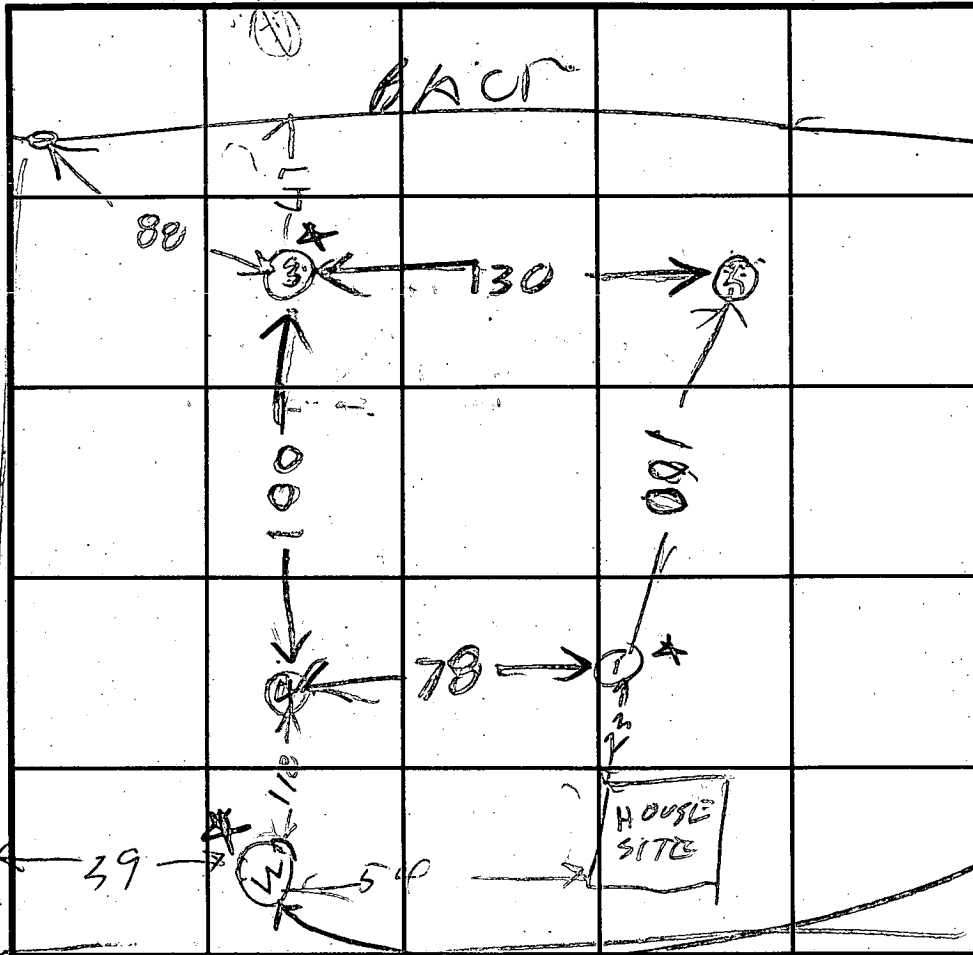
COUNTY #

SOIL PROFILE

0' (1)
 TOPSOIL
 CLAY
 BROWN SAND LOAM SOFT

10' (2)
 TOPSOIL
 CLAY
 BROWN SAND LOAM SOFT

13' (3)
 TOPSOIL
 CLAY
 BROWN SAND LOAM SOFT



INDICATE NORTH - NAME ADJOINING ROADWAY AS BASE LINE.

SOIL PROFILE

0' (4)
 SAND
 CLAY
 BROWN SAND LOAM

5/12/93
 OK TO PUT WELL HERE
 EASTER DAY
 SECRETARY CALLED & SAID TREE TO BE CUT DOWN

DATE	TEST NO.	DEPTH	PRE-WET		TEST - 1" DROP		TIME
			START	STOP	START	STOP	
5/11/93	* 1S	3	129	130	130	131	1
	1V	10	OK				
	2S	3.5	131	132	132	133	1
	2V	13	OK				
	* 3S	3	136	137	137	138	1
	3V	9	OK				
	4S	3.5	139	140	140	141	1
	4V	12.5	OK				
	4S retest	3.5	141	142	142	144	1
			OK				

REMARKS: * (1) WAS 12 YLF DEEP BUT COVERED IN
 * (2) WAS 12 YLF DEEP BUT COVERED IN

TYPE OF SOIL EXISTING HOUSE

TESTED BY B. HODGES ALSO PRESENT KAREN BUYER HUDSON OWNER PARLETT BACHHOE

TRENCH DESIGN DATA: AVERAGE PERCOLATION TIME TRENCH WIDTH

INLET DEPTH MAXIMUM BOTTOM DEPTH SQ. FT./BEDROOM

* = WELL STAKE OK PER RH HOWEVER IT IS NEAR TREE & MAY NOT BE SUITABLE

MD ROUTE 144 570° E
 547.08' FREDERICK ROAD 66' R/W
 547.08'

LOT 39
 FRIENDSHIP
 MANOR


3.92 AC ±
 TAYMAP 15
 PARCEL 152

WATER WELL
 REPORTED TO
 BE IN BASEMENT

KEY
 HOUSE 530
 560.0


c/o
 DRY
 WELL
 5555 550

N/F
 LIBER 224
 FOLIO 301



N 70° W 359.56

LOT 15
 WYNFIELD

 This area designates a private sewage easement of 10,000 square feet as required by the Maryland State Department of The Environment for individual sewage disposal. Improvements of any nature in this area are restricted until public sewage is available. These easements shall become null and void upon connection to a public sewage system. The County Health Officer shall have the authority to grant variances for encroachments into the private sewage easement. Recordation of a modified sewage easement shall not be necessary.

Percolation test holes shown hereon have been field located and shown as "●".

The lots shown hereon comply with the minimum ownership width and lot areas as required by the Maryland State Department of

The Environment

Percolation areas and water wells for adjoining lots have been shown where pertinent.

APPROVED: For Private Water and Private Sewage Systems

James W. Hudson Jr.
 County Health Officer

6-3-93
 Date

PERCOLATION TEST PLAT
 PROPERTY OF
 JAMES W. HUDSON JR.
 12435 FREDERICK ROAD

3rd Election District
 Howard County, Maryland
 Scale 1"=100'
 Date 5-27-93

NTT Associates, Inc.
 16205 Old Frederick Road
 Mt. Airy, MD 21771
 (301) 442-2031