

APPLICATION

PERCOLATION TESTING

A 59868
P _____

HOWARD COUNTY HEALTH DEPARTMENT
BUREAU OF ENVIRONMENTAL HEALTH
3525-H ELLICOTT MILLS DRIVE/ELLICOTT CITY, MARYLAND 21043
TELEPHONE: 313-2640

DISTRICT _____
DATE 3/9/98

TO: THE COUNTY HEALTH OFFICER
ELLICOTT CITY, MARYLAND

I HEREBY APPLY FOR THE NECESSARY TEST PRIOR TO APPLICATION FOR PERMIT TO CONSTRUCT (OR RECONSTRUCT) A SEWAGE DISPOSAL SYSTEM.

PROPERTY OWNER _____

ADDRESS _____ PHONE _____

AGENT OR PROSPECTIVE BUYER WINCHESTER HOMES INC. c/o Mr. KEITH KUBISTA

ADDRESS 6305 IVY LANE SUITE 800 PHONE (301) 489-1120
GREENBELT MD. 20770

PROPERTY LOCATION:

SUBDIVISION MOBBERLY PROPERTY LOT NO. 33

ROAD AND DESCRIPTION BURNT WOODS ROAD

TAX MAP 22 PARCEL # 141, 2, 234 & 530

SIZE OF LOT 1 AC. CLUSTER TYPE BLDG. S.F.D.
(SINGLE FAMILY DWELLING OR COMMERCIAL)

THE SYSTEM INSTALLED UNDER THIS APPLICATION IS ACCEPTABLE ONLY UNTIL PUBLIC FACILITIES BECOME AVAILABLE. I FULLY UNDERSTAND THE FEE CONNECTED WITH THE FILING OF THIS PERC TEST APPLICATION IS NON-REFUNDABLE UNDER ANY CIRCUMSTANCES. I ALSO AGREE TO COMPLY WITH ALL M.O.S.H.A. REQUIREMENTS IN TESTING THIS LOT.

Zecharia Y. Fisch
(SIGNATURE OF APPLICANT)

APPROVED BY _____ FOR _____ DATE _____

DISAPPROVED BY _____ FOR _____ DATE _____

HOLD PENDING FURTHER TESTS _____

REASONS FOR REJECTION OR HOLDING _____

PERCOLATION TEST PLAT/PRELIMINARY PLAT - TITLE OR I.D. # _____ DATE _____

SITE DEVELOPMENT PLAN/FINAL PLAT - TITLE OR I.D. # _____ DATE _____

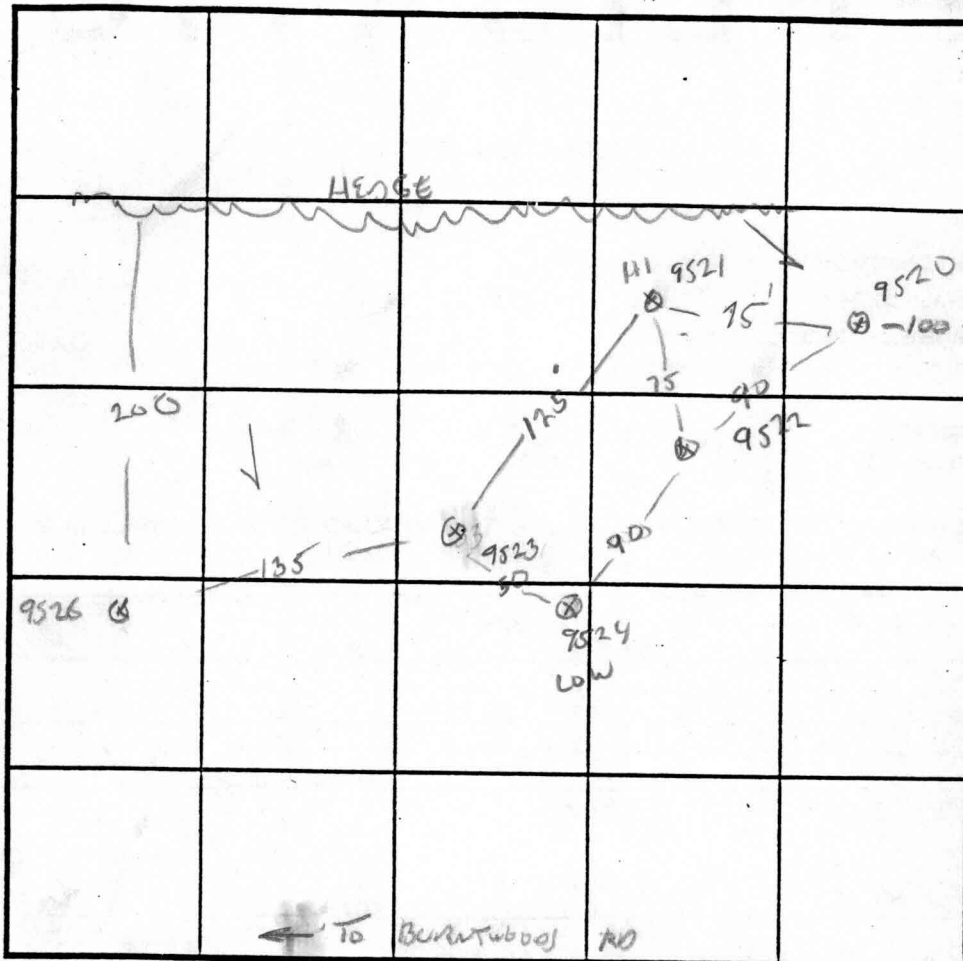

THIS IS NOT A PERMIT

1159868

COUNTY #


SOIL PROFILE

0'




SOIL PROFILE

0'



13

9520



INDICATE NORTH - NAME ADJOINING ROADWAY AS BASE LINE.

TO 32

LOT 33

DATE	TEST NO.	DEPTH	PRE-WET		TEST - 1" DROP		TIME
			START	STOP	START	STOP	
4/14/98	9523	5/13	3:08	3:09	→	3:11	2MIN
4/15	9520	5/12V	10:48	10:49	→	10:51	2MIN
	9521	5/13V	10:53	BAO-HOLE		10:54	1MIN
		5	11:15	11:17	→	11:20	3MIN
	9522	5/13	10:58	11:01	→		
	9524	9	2:18	2:20	→	2:23	3MIN
OK	9524	3.5/12.5	11:06	SLOW	-RE-USE		
	9524	5	12:17	12:19	→	12:24	2MIN

REMARKS LOT 33, UPPER HOLES DRY 9524 SHOULD PERC AT 5' OK

TYPE OF SOIL

TESTED BY G. SAUAGE

ALSO PRESENT Fyock's CREW

TRENCH DESIGN DATA: AVERAGE PERCOLATION TIME


TRENCH WIDTH

INLET DEPTH

MAXIMUM BOTTOM DEPTH

SQ. FT./BEDROOM

9524



12.5

515 958

NOT TO SCALE

COUNTY #

SOIL PROFILE #15

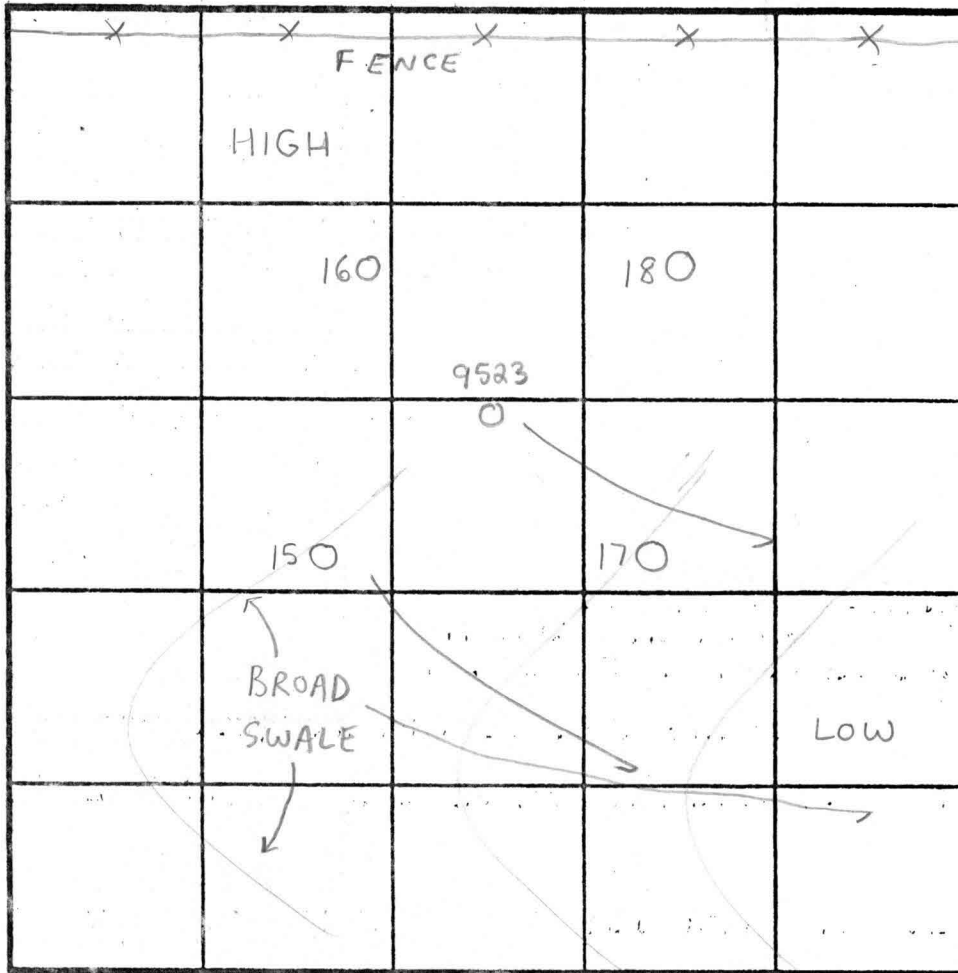
0' beige-brn structured silt lm
 1' tan-brn structured silt loam
 2' dense red-brn sandy loam
 5' orange-brown fine sandy lm
 0-10% decayed parent material
 12'6"

16

6" brn topsoil silt loam
 2' tan-brn silt lm structured
 tan-brn powdery micaceous sandy lm
 10-20% rock frags
 rock pocket 5%
 10' HARD

#17

6" brn topsoil silt loam
 yellow brn structured silt loam
 18" org brn dense sandy lm
 3' beige-brn fine sandy loam
 micaceous
 10-20% decayed rock & hard frags
 HARD
 12'6"



SOIL PROFILE 18

0' LIKE HOLE 16 WITHOUT THE ROCK

INDICATE NORTH - NAME ADJOINING ROADWAY AS BASE LINE.

RT. 32

DATE	TEST NO.	DEPTH	PRE-WET		TEST - 1" DROP		TIME		
			START	STOP	START	STOP			
9/23/02	#15	4'5" T 12'6" V	10:20am	10:40am	10:40am	11:10am	30min	OK	
	16	3'8" T ' V	10:39am	10:41am	10:41am	10:44am	3min	OK	
	#17	4' T 12'6" V	10:23am	10:25am	10:25am	10:27am	2min	OK	
	18	3'6" T 13' V	10:58am	11:00am	11:00am	11:02am	2min	OK	
4/14/98	9523	OBSERVED PREVIOUSLY BY GLEN SAVAGE							OK

REMARKS *No obvious signs of mottling

TYPE OF SOIL Chester

TESTED BY SRK John Goodman = Backhoe ALSO PRESENT Clark Sperry

TRENCH DESIGN DATA: AVERAGE PERCOLATION TIME 8min TRENCH WIDTH 3'

INLET DEPTH 2 MAXIMUM BOTTOM DEPTH 4 SQ. FT./BEDROOM 210

APPLICATION

PERCOLATION TESTING

A 515958

P _____

HOWARD COUNTY HEALTH DEPARTMENT
BUREAU OF ENVIRONMENTAL HEALTH
3525-H ELLICOTT MILLS DRIVE/ELLICOTT CITY, MARYLAND 21043
TELEPHONE: 313-2640

DISTRICT _____

DATE 7/26/01

TO: THE COUNTY HEALTH OFFICER
ELLICOTT CITY, MARYLAND

I HEREBY APPLY FOR THE NECESSARY TEST PRIOR TO APPLICATION FOR PERMIT TO CONSTRUCT (OR RECONSTRUCT) A SEWAGE DISPOSAL SYSTEM.

PROPERTY OWNER Melissa Owens

ADDRESS 1065 Arbor Hill Rd. PHONE _____
Staunton, VA 24401

AGENT OR PROSPECTIVE BUYER SECURITY DEVELOPMENT, LLC

ADDRESS P.O. BOX 417 ELLICOTT CITY MD 21041 PHONE 410-465-4244

PROPERTY LOCATION:

SUBDIVISION JACKSON PROPERTY LOT NO. 5

ROAD AND DESCRIPTION BURNT WOODS ROAD EAST OF SNOW CHIEF ROAD

TAX MAP 22 PARCEL # 2

SIZE OF LOT 1 AC ± TYPE BLDG. SINGLE FAMILY DETACHED
(SINGLE FAMILY DWELLING OR COMMERCIAL)

THE SYSTEM INSTALLED UNDER THIS APPLICATION IS ACCEPTABLE ONLY UNTIL PUBLIC FACILITIES BECOME AVAILABLE. I FULLY UNDERSTAND THE FEE CONNECTED WITH THE FILING OF THIS PERC TEST APPLICATION IS NON-REFUNDABLE UNDER ANY CIRCUMSTANCES. I ALSO AGREE TO COMPLY WITH ALL M.O.S.H.A. REQUIREMENTS IN TESTING THIS LOT.

Melissa Owens
(SIGNATURE OF APPLICANT)

APPROVED BY _____ FOR _____ DATE _____

DISAPPROVED BY _____ FOR _____ DATE _____

HOLD PENDING FURTHER TESTS _____

REASONS FOR REJECTION OR HOLDING _____

PERCOLATION TEST PLAT/PRELIMINARY PLAT - TITLE OR I.D. # _____ DATE _____

SITE DEVELOPMENT PLAN/FINAL PLAT - TITLE OR I.D. # _____ DATE _____

THIS IS NOT A PERMIT

EX. POND

- SOILS CLASSIFICATION
- SOILS DELINEATION
- EXISTING CONTOUR
- LIMIT OF WETLAND
- EXISTING WOODS
- PROPOSED WOODS
- EXISTING STRUCTURE
- PROPOSED STRUCTURE
- PROPOSED WELL
- SPECIMEN TREE
- EXISTING SEPTIC
- PROPOSED SEPTIC
- FOREST CONSERVATION EASEMENT
- PERCOLATION TEGINAL
- PERCOLATION TEST
- PERCOLATION TEST



Foxtail Run
 Signed pore conf.
 5-14-03