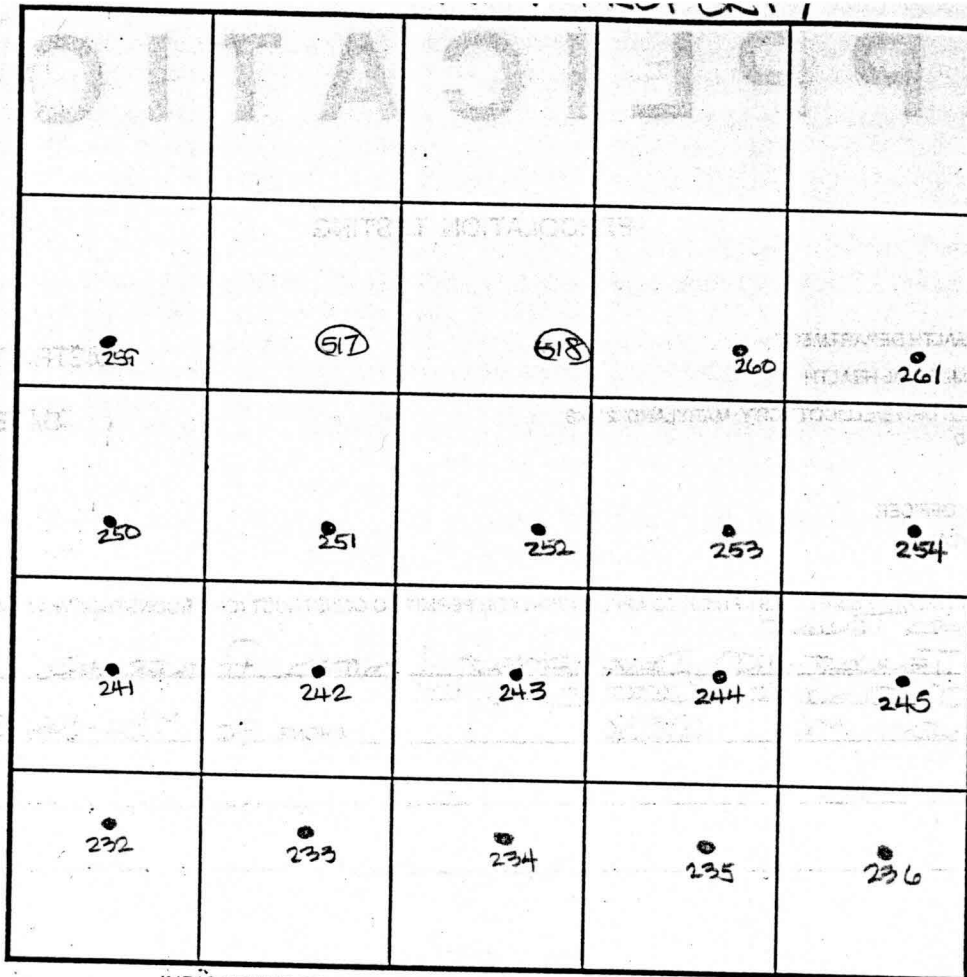


COUNTY #

SOIL PROFILE

SOIL PROFILE



DATE	TEST NO.	DEPTH	PRE-WET		TEST - 1" DROP		TIME
			START	STOP	START	STOP	

REMARKS \_\_\_\_\_

TYPE OF SOIL \_\_\_\_\_

TESTED BY J. See ALSO PRESENT G. Zepp

TRENCH DESIGN DATA: AVERAGE PERCOLATION TIME \_\_\_\_\_ TRENCH WIDTH \_\_\_\_\_

INLET DEPTH \_\_\_\_\_ MAXIMUM BOTTOM DEPTH \_\_\_\_\_ SQ. FT./BEDROOM \_\_\_\_\_

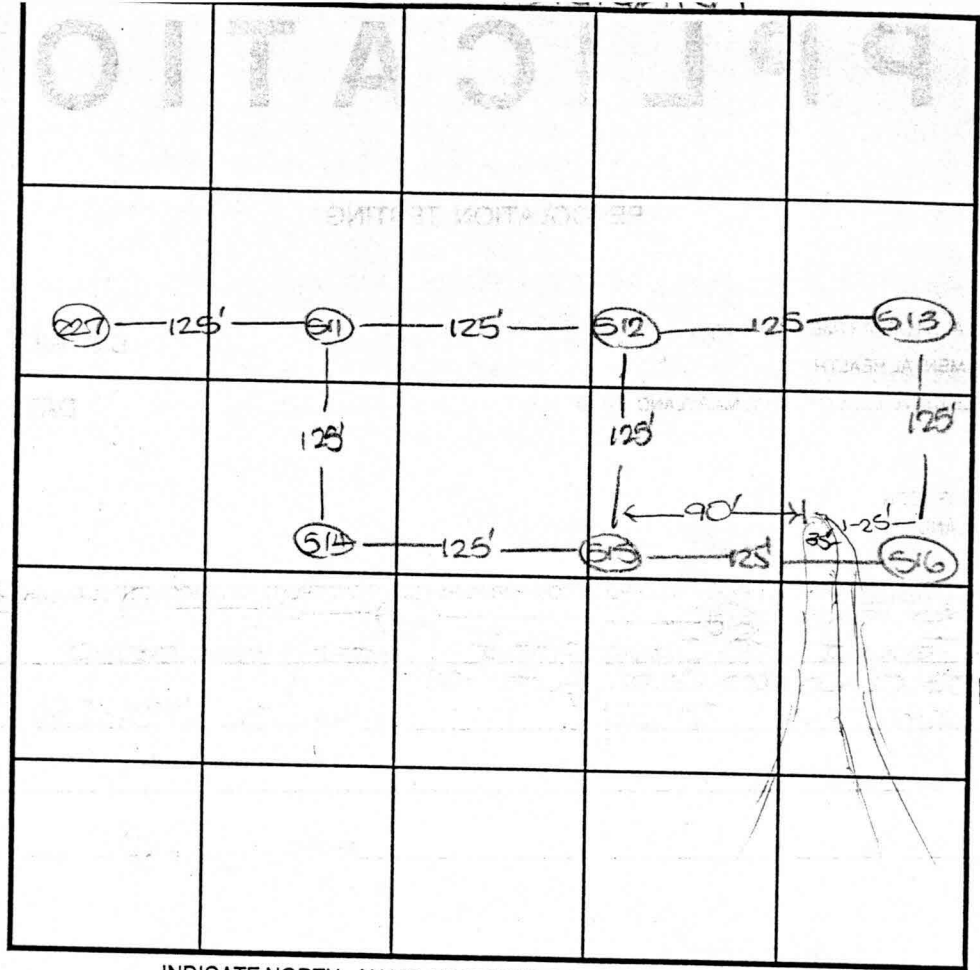
COUNTY #

SOIL PROFILE  
511/516

0' topsoil  
1' red brn cl lm  
3' pale org brn sa lm w/mica  
30-35% sapr

SOIL PROFILE  
515

0' topsoil  
1' red brn cl lm  
3' pale org brn sa lm w/some mica  
25% sapr sh



512/514

0' topsoil  
1' org red brn cl lm  
3' pale org tan to brn sa lm  
15% sapr sh

513

0' topsoil  
1' org brn cl lm  
5' tan sa lm w/mica  
15-20% sapr sh

DATE	TEST NO.	DEPTH	PRE-WET		TEST - 1" DROP		TIME
			START	STOP	START	STOP	
6-8-99	511	2.5 'S	11:09	little	slow	→	OK before
		10.5 'D	visual	- see	profile		OK
	512	11.5 'D	visual	- see	profile		OK
	513	2.5 'S	11:18	11:19	11:19	11:21	2
		12.0 'D	visual	- see	profile		OK
	515	2.5 'S	11:26	11:29	11:29	11:30	7
		11.5 'D	visual	- see	profile		OK
	516	11.0 'D	visual	- see	profile		OK
	514	11.0 'D	visual	- see	profile		OK

REMARKS holes 511-516 not started

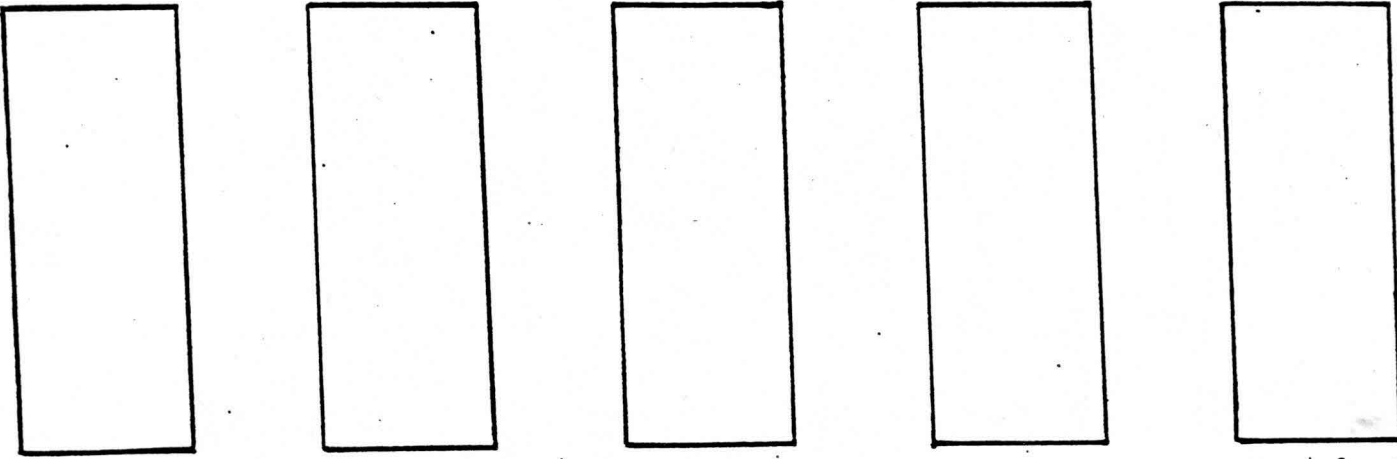
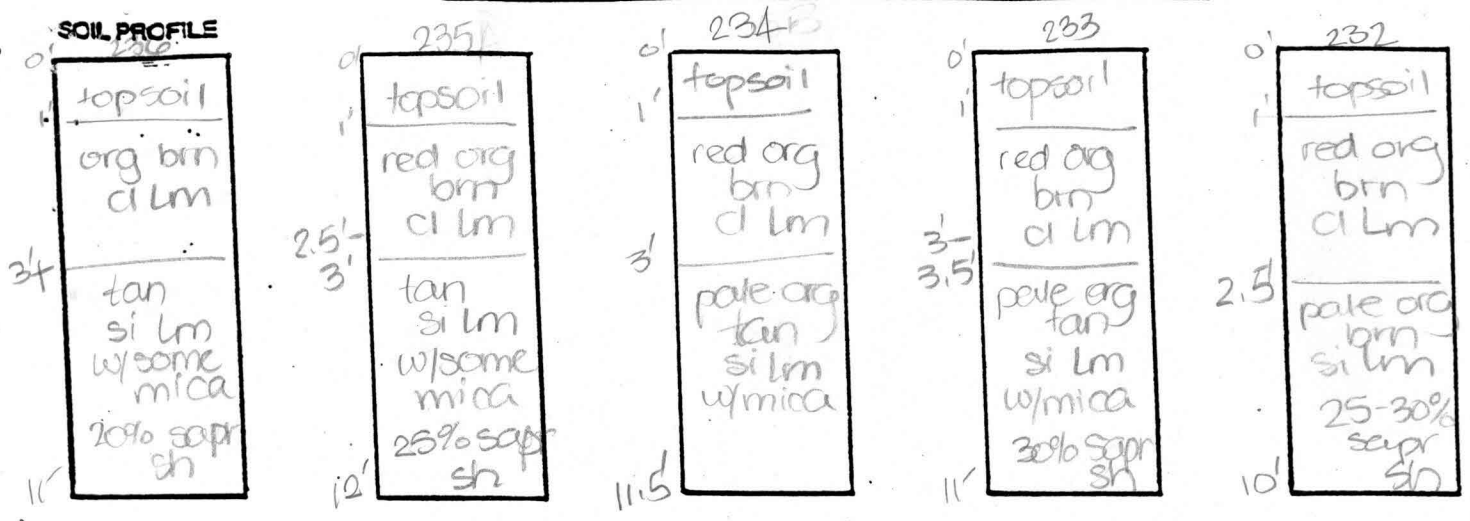
TYPE OF SOIL \_\_\_\_\_

TESTED BY D. Soe ALSO PRESENT C. Zepp

TRENCH DESIGN DATA: AVERAGE PERCOLATION TIME \_\_\_\_\_ TRENCH WIDTH \_\_\_\_\_

INLET DEPTH \_\_\_\_\_ MAXIMUM BOTTOM DEPTH \_\_\_\_\_ SQ. FT./BEDROOM \_\_\_\_\_

SOIL PROFILE



DATE	TEST NO.	DEPTH	PRE-WET		TEST - 1" DROP		TIME
			START	STOP	START	STOP	
6-1-99	230	3.0'S	12:20	12:33	12:33	12:45	12
		11.0'D	visual	- see	profile		OK
	235	12.0'D	visual	- see	profile		OK
	234	3.0'S	12:49	12:51	12:51	12:55	4
		11.5'D	visual	- see	profile		OK
	233	3.0'S	1:09	1:17	1:17	1:28	11
		11.0'D	visual	- see	profile		OK
	232	2.5'S	1:21	1:25	1:25	1:31	6
		10.0'D	visual	- see	profile		OK

T SPT

N. 70 P10

OWNER  
 RICHARD W. TENNANT  
 MARY L. TENNANT  
 12256 FREDERICK ROAD  
 ELICOTT CITY, MARYLAND  
 21042

BUILDABLE  
 PRESERVATION

FOX MEADOW  
 LANE

F-01-163

BUILDABLE  
 PRESERVATION PARCEL A  
 AREA THIS SHEET = 40.5088 ACRES  
 TOTAL AREA = 10.5371 ACRES  
 TO BE PRIVATELY OWNED  
 AND HOWARD COUNTY  
 EASEMENT

