

10/2/01 layout 11 AM

ISSUE DATE: 9/25/2001

APPROVAL DATE: 10/3/01

# PERMIT INDEXED

P 516043

A 59914-I

## ON-SITE SEWAGE DISPOSAL SYSTEM HOWARD COUNTY HEALTH DEPARTMENT BUREAU OF ENVIRONMENTAL HEALTH

**04-363787**

Fogles Septic Clean, Inc IS PERMITTED TO INSTALL  ALTER

ADDRESS: 580 Obrecht Road PHONE NUMBER: 795-5670

SUBDIVISION: mONTICELLO LOT NUMBER: 33

ADDRESS: 14329 Fox Creek Court PROPERTY OWNER: D.R. Horton, Inc.

SEPTIC TANK CAPACITY (GALLONS): 1250 (TOPSEAM)

PUMP CHAMBER CAPACITY (GALLONS): N/A

NUMBER OF BEDROOMS: 4

SQUARE FEET PER BEDROOM: 180

LINEAR FEET OF TRENCH REQUIRED: 240

TRENCHES:	Trench to be 3.0 feet wide. Inlet 3.0 feet below original grade. Bottom maximum depth 5.0 feet below original grade. Effective area begins at 3.0 feet below original grade. 2.0 feet of stone below distribution pipe.
LOCATION:	Beginning from the intersection of the 117.10' and 165.36' lot line, begin trenches 40 feet up the 165.36' lot line and 65 feet off that same lot line. Run trenches on contour in both directions.
NOTES:	<b>KEEP SEPTIC TANK OUT OF 100' WELL RADIUS</b>

PLANS APPROVED: Amy Mc Millen ON SRK 7/13/01 DATE: 6-27-01

- NOTE: PERMIT VOID AFTER 2 YEARS
- NOTE: CONTRACTOR RESPONSIBLE FOR SCHEDULING A PRE-CONSTRUCTION INSPECTION FOR ALL INSTALLATIONS
- NOTE: WATERTIGHT SEPTIC TANKS REQUIRED
- NOTE: ALL PARTS OF SEPTIC SYSTEM SHALL BE 100 FEET FROM ANY WATER WELL
- NOTE: MANHOLE RISERS REQUIRED ON ALL SEPTIC TANKS AND PUMP CHAMBERS

**NEITHER THE HOWARD COUNTY COUNCIL NOR THE HEALTH DEPARTMENT IS RESPONSIBLE FOR THE SUCCESSFUL OPERATION OF ANY SYSTEM PERMITTEE RESPONSIBLE FOR OBTAINING FINAL APPROVAL ON THIS PERMIT**

CALL 410-313-2640 FOR INSPECTION OF SEPTIC SYSTEM

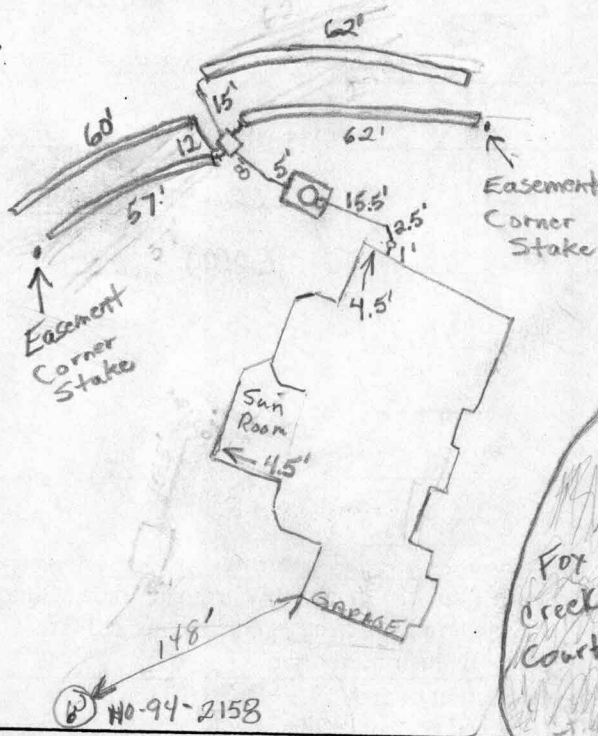
**BUILDING PERMIT SIGNED  
AND RETURNED**

?-11-04 800146170-GAZERD + DECK

P 516043

NOT TO SCALE

INDEXED



**TRENCH DATA**

TRENCH WIDTH 3'  
 TRENCH INLET DEPTH 3'  
 TRENCH BOTTOM DEPTH 5'  
 DEPTH OF STONE 2'  
 NUMBER OF TRENCHES 4  
 TOTAL TRENCH LENGTH 240'  
 ABSORBENT AREA 720 sq ft.  
 DISTRIBUTION BOX LEVEL Yes  
 BAFFLE IN DISTRIBUTION BOX Yes

**SEPTIC TANK DATA**

SEPTIC TANK 1250 TS GALLONS  
 MANHOLE RISER Yes  
 6 INCH INSPECTION PORT Yes

**PUMP CHAMBER DATA** N/A

~~PUMP CHAMBER GALLONS \_\_\_\_\_~~  
~~MANHOLE RISER \_\_\_\_\_~~  
~~ALARM \_\_\_\_\_~~  
~~PUMP PERFORMANCE TEST \_\_\_\_\_~~

FOX Creek Ct.

PRE-CONSTRUCTION INSPECTION: 10/2/01 To try to install 4-60' trenches

staying out of well radius (BB)

INSPECTION COMMENTS: 10/3/01 O.K. to cover. (BB)

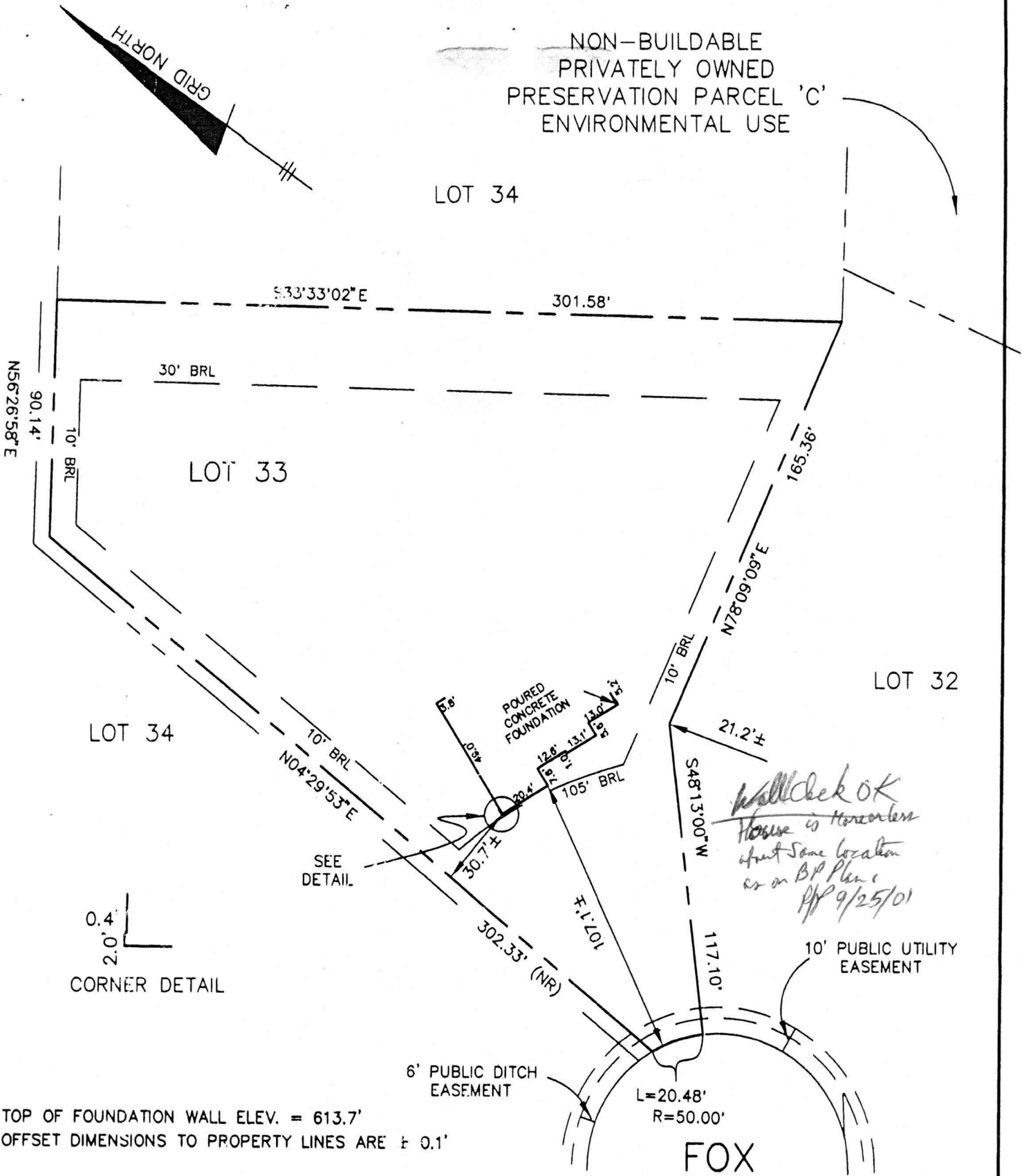
BUILDING PERMIT SIGNED

AND RETURNED

INSPECTOR B. Baker

DATE SYSTEM APPROVED 10/3/01

NON-BUILDABLE  
PRIVATELY OWNED  
PRESERVATION PARCEL 'C'  
ENVIRONMENTAL USE



TOP OF FOUNDATION WALL ELEV. = 613.7'  
OFFSET DIMENSIONS TO PROPERTY LINES ARE ± 0.1'

SURVEYOR'S CERTIFICATE

I HEREBY CERTIFY TO THE BEST OF MY PROFESSIONAL KNOWLEDGE, INFORMATION AND BELIEF, THAT THE DIMENSIONS OF THE BUILDING WALLS SHOWN HEREON ARE CORRECT; THAT THEY ARE BASED ON A FIELD POSITIVE SURVEY PERFORMED BY BENCHMARK ENGINEERING, INC. ON 7/31/01; AND THAT THE PROPERTY OUTLINE SHOWN HEREON IS BASED ON THE PLAT PREPARED BY BENCHMARK ENGINEERING, INC. ENTITLED "MONTICELLO, LOTS 1-50, PARCELS A-D AND NON-BUILDABLE PARCEL 'E', AND RECORDED AMONG THE LAND RECORDS OF HOWARD COUNTY AS PLAT No. 14088.

NOTE: PARTIAL FOUNDATION POURED AT TIME OF SITE VISIT

*David M. Harris*  
DAVID M. HARRIS

REGISTERED PROFESSIONAL LAND SURVEYOR  
MD REG. No. 10978  
FOR BENCHMARK ENGINEERING, INC.  
MD REG. No. 351  
RECORD PLAT No. 14088  
FEMA FIRM No. 240044 0009 B  
ZONE: C  
DATED: 12/04/86



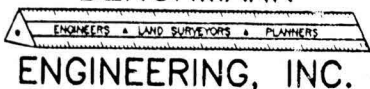
WALL CHECK  
MONTICELLO

LOT No. 33

14329 FOX CREEK COURT

4TH ELECTION DISTRICT  
HOWARD COUNTY, MARYLAND

SCALE: 1" = 50' DATE: 7/31/01



8480 BALTIMORE NATIONAL PIKE • SUITE 418  
ELLICOTT CITY, MD 21043  
PHONE: 410-465-6105 FAX: 410-465-6644