

# APPLICATION

A 18100

## SEWAGE DISPOSAL TESTING

P \_\_\_\_\_

STATE OF MARYLAND - DEPARTMENT OF HEALTH AND MENTAL HYGIENE

HOWARD COUNTY HEALTH DEPARTMENT  
ENVIRONMENTAL HEALTH SERVICES  
P. O. BOX 476, ELLICOTT CITY, MARYLAND 21043  
TELEPHONE: 465-5000, EXT. 356

DISTRICT 4

DATE 3/20/73

TO: THE COUNTY HEALTH OFFICER  
ELLICOTT CITY, MARYLAND

I, HEREBY, APPLY FOR THE NECESSARY TEST IN ORDER TO CONSTRUCT (OR RECONSTRUCT) A SEWAGE DISPOSAL SYSTEM.

PROPERTY OWNER Carmen LaPenna

ADDRESS Duvall Road, Woodbine, Maryland PHONE \_\_\_\_\_

PROPERTY LOCATION:

SUBDIVISION \_\_\_\_\_ LOT NO. 6

ROAD AND DESCRIPTION Duvall - 1/5 mile East of A. E. Mullinix Road

SIZE OF LOT 5 acres (land might be subdivided) TYPE BLDG. 3 or 4  
NUMBER OF BEDROOMS

IF NOT SINGLE RESIDENCE DESCRIBE \_\_\_\_\_

THE SYSTEM INSTALLED UNDER THIS APPLICATION IS ACCEPTABLE ONLY UNTIL PUBLIC FACILITIES BECOME AVAILABLE.

SIGNATURE OF APPLICANT /s/ Herman Sirk, Jr.

APPROVED BY \_\_\_\_\_ FOR \_\_\_\_\_ DATE \_\_\_\_\_  
(KIND OF SYSTEM)

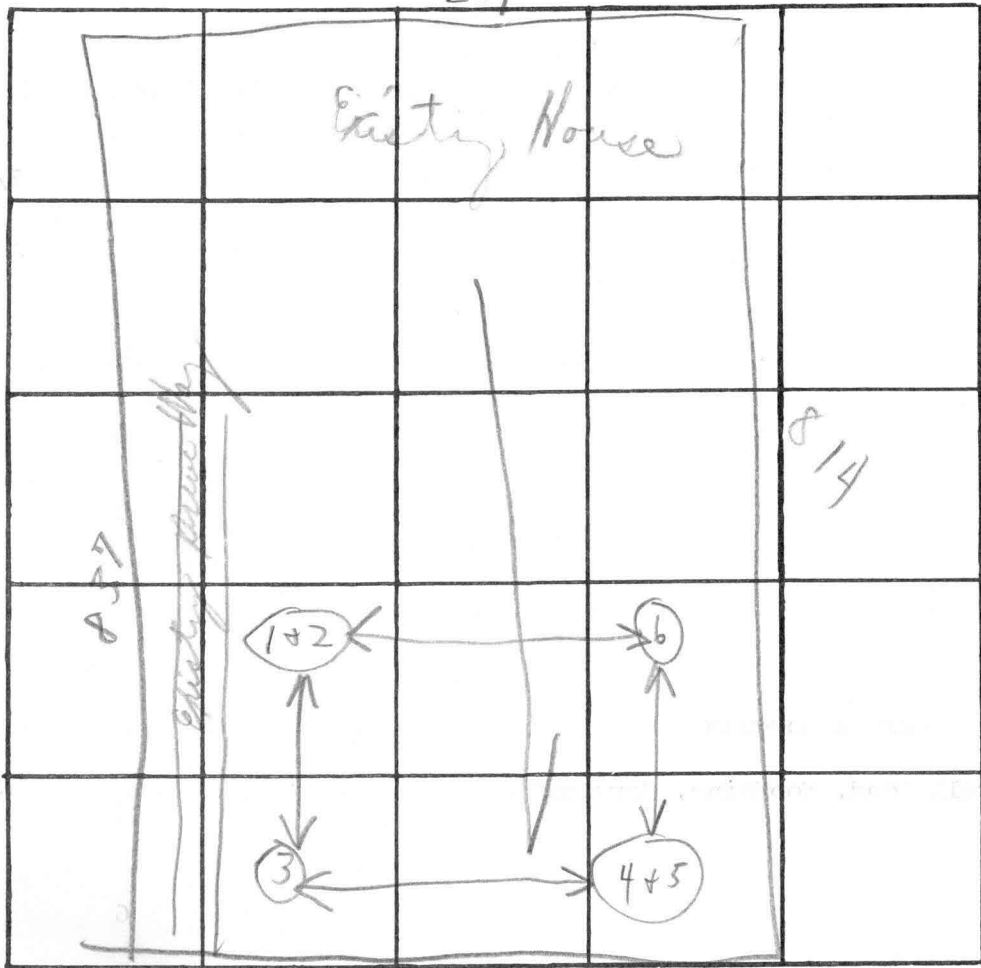
REJECTED BY \_\_\_\_\_ FOR \_\_\_\_\_ DATE \_\_\_\_\_  
(KIND OF SYSTEM)

HOLD PENDING FURTHER TESTS \_\_\_\_\_ DATE \_\_\_\_\_

REASONS FOR REJECTION OR HOLDING \_\_\_\_\_

# THIS IS NOT A PERMIT

261'



INDICATE NORTH. - NAME ADJOINING ROADWAY AS BASE LINE.

Dwall Road

DATE	TEST NO.	DEPTH	PRE-WET		TEST - 1" DROP		TIME
			START	STOP	START	STOP	
3/21/73	1	12' D	9:45	9:52	9:52	10:19	25m
	2	5' S	9:46	9:51	9:51	10:04	13m
	3	11'	Similar to 1+2				
	4	5 1/2'	10:04	10: Pulled	10: Reg	10: lower shelf	
	5	12 1/2'	10:00	10:06	10:06	10:17	11m
	6	11 1/2'	Similar to 1+2				
	7	6 1/2'	10:20	10:30	10:30	10:52	32m
				39		38	
				1/4 156		33	
				12		4 15 118	
				30		4 31	

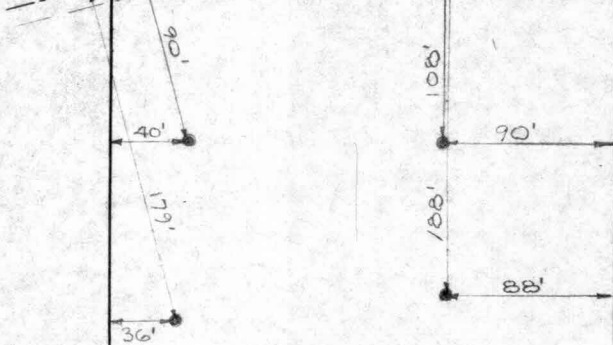
(Use 1+2)  
 Inlet  
 4'  
 Effective  
 absorbent  
 area starts at

REMARKS { Certify holes Hold 3/21/73 }

TYPE OF SOIL \_\_\_\_\_

TESTED BY B. Stecker ALSO PRESENT: Suk + Company

DUVALL ROAD  
 N 26°06'E - 97.86' N 40°04'E - 166.36'



WALTER E. HUGHES  
 578/638  
 814.06'

PAUL D. SLAGLE  
 579/135

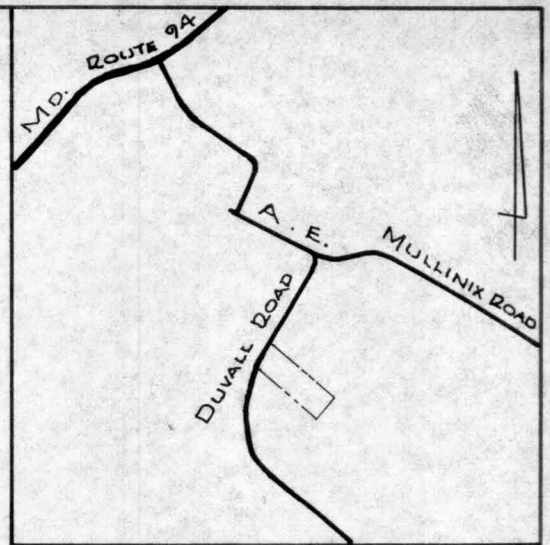
N 49° 56' W

837.69'

S 49° 56' E

STANLEY N. SULLIVAN & WIFE  
 569/16

S 40°04' W 261.34'



VICINITY MAP  
 SCALE: 1" = 2000'

OWNER'S CERTIFICATE:

We, the undersigned, owners of the property shown hereon, my heirs or assigns, adopt this plan of subdivision and do hereby establish the building setback restriction line shown hereon in order to comply with the General Plan of Highways of Howard County.

Carmen L. Galindo

Date

Carmen La Penna

Date

Notes:

1. Total area of tract: 5.000 Ac. ±
2. Number of Lots: 2
3. Total area within lots:
4. Zoned:
5. Property located on Tax Map No. 13, parcel 154
6. Deed reference - C.M.P. 563/378

APPROVED: FOR PRIVATE WATER/PRIVATE SEWERAGE SYSTEMS. HOWARD COUNTY HEALTH DEPARTMENT.

Director

Date

APPROVED: HOWARD COUNTY OFFICE OF PLANNING AND ZONING.

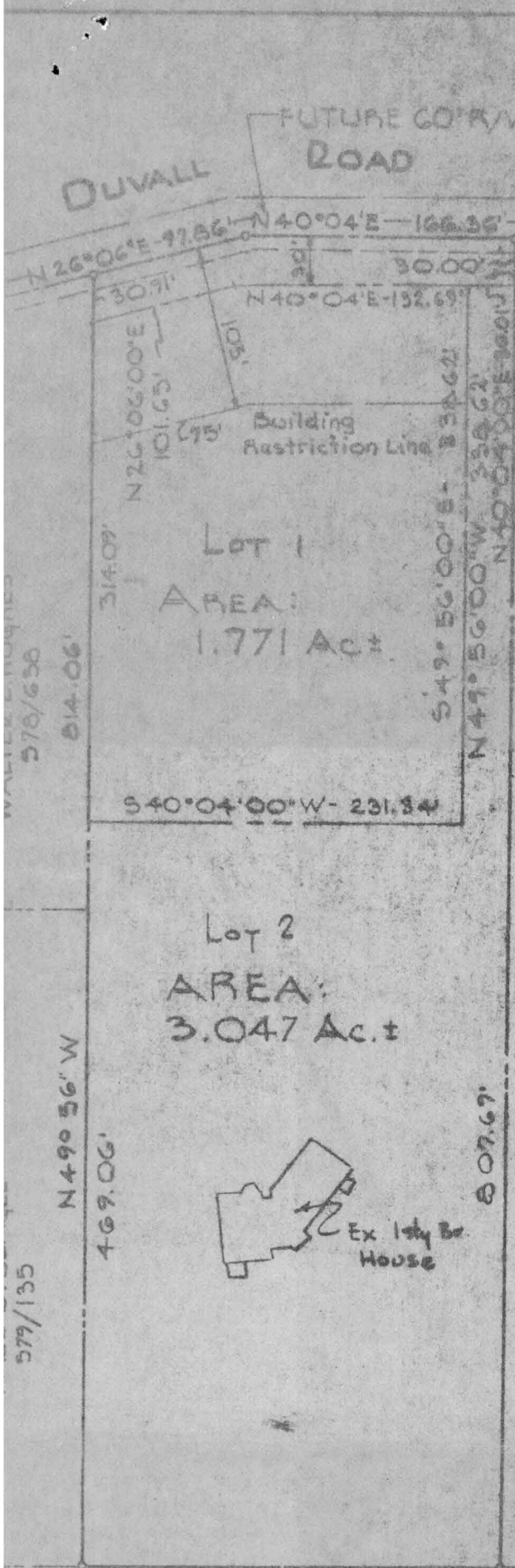
Director

Date

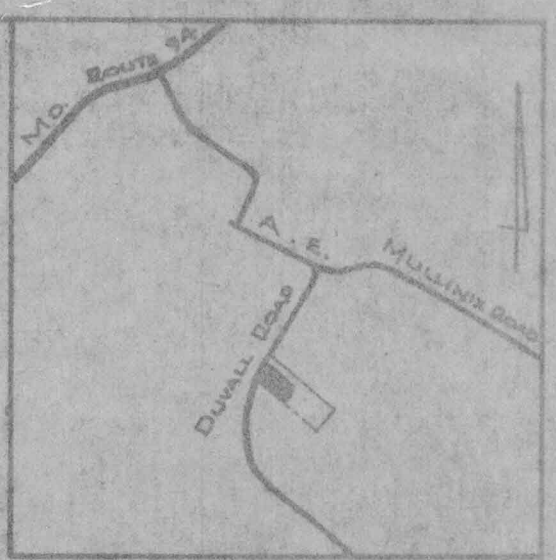


**W. G. Rasch**  
**WESCHKE**  
 ENGINEERS  
 LAND SURVEYORS  
 3697 PARK AVE.  
 ELLICOTT CITY, MD.

PROPERTY OF  
 CARMEN L. GALINDO & CARMEN LA PENNA  
 FOURTH ELECTION DIST. HOWARD COUNTY, MD.  
 MAY 4, 1973  
 SCALE: 1" = 100'



AREA DEDICATED TO HOWARD COUNTY FOR PURPOSE OF PUBLIC ROAD (0.182 Ac.±)



VICINITY MAP  
SCALE: 1" = 2000'

OWNER'S CERTIFICATE:

We, the undersigned, owners of the property shown hereon, my heirs or assigns, adopt this plan of subdivision and do hereby establish the building setback restriction line shown hereon in order to comply with the General Plan of Highways of Howard County.\*

*Carmen Galindo* 6/29/73  
Carmen L. Galindo Date


*Carmen La Penna* 6/29/73  
Carmen La Penna Date

\*And including the land dedicated hereon for the widening of Duvall Road.

Notes:

1. Total area of tract: 5,000 Ac.±
2. Number of Lots: 2
3. Total area within lots: 4,818 Ac.±
4. Zoned: R-40
5. Property located on Tax Map No. 13, parcel 154
6. Deed reference - C.M.P. 563/378
7. Area of dedication: 0.182 Ac.±

STANLEY N. SULLIVAN & WIFE  
569/16



APPROVED FOR PRIVATE WATER/PRIVATE SEWERAGE SYSTEMS. HOWARD COUNTY HEALTH DEPARTMENT.

*Palmer B. Wind* 7-19-73  
County Health Officer Date

APPROVED: HOWARD COUNTY OFFICE OF PLANNING AND ZONING.

*Thomas J. Harris* 7-26-73  
Director Date

For pipestem lot 2: refuse collection, snow removal and road maintenance are provided at the junction of the pipestem and the street at all way only and not into the pipestem lot driveway.

JORDUM JESCHKE  
ENGINEERS  
AND SURVEYORS  
277 PARK AVE.  
LICOTT CITY, MD.

PROPERTY OF  
CARMEN L. GALINDO & CARMEN LA PENNA  
FOURTH ELECTION DIST. HOWARD COUNTY, MD.  
MAY 24, 1973  
SCALE: 1" = 100'

REV. 7/13/73