

APPLICATION

FOR PERCOLATION TESTING AND SITE EVALUATION

TEST DATE(S) _____

TEST TIME _____

AP 522493-F

AGENCY REVIEW: _____

DATE 5/24/08

DO NOT WRITE ABOVE THIS LINE

I HEREBY APPLY FOR THE NECESSARY TESTING/EVALUATION PRIOR TO ISSUANCE OF SEWAGE DISPOSAL SYSTEM PERMIT(S) TO:

CHECK AS NEEDED:

- CONSTRUCT NEW SEPTIC SYSTEM(S)
- REPAIR/ADD TO AN EXISTING SEPTIC SYSTEM
- REPLACE AN EXISTING SEPTIC SYSTEM

CHECK AS NEEDED:

- NEW STRUCTURE(S)
- ADDITION TO AN EXISTING STRUCTURE
- REPLACE AN EXISTING STRUCTURE

CHECK ONE:

- CREATE NEW LOT(S)
- BUILD ON AN EXISTING LOT IN A SUBDIVISION
- BUILD ON AN EXISTING PARCEL OF RECORD

IS THE PROPERTY WITHIN 2500' OF ANY RESERVOIR?

- YES
- NO

THE TYPE OF STRUCTURE IS:

- RESIDENTIAL WITH PROPOSED BEDROOMS IN THE COMPLETED STRUCTURE (NOTE UNKNOWN IF APPROPRIATE)
- COMMERCIAL (PROVIDE DETAIL OF NUMBERS AND TYPES OF EMPLOYEES/CUSTOMERS ON ACCOMPANYING PLAN)
- INSTITUTIONAL/GOVERNMENT (PROVIDE DETAIL OF NUMBERS AND TYPES OF EMPLOYEES/USERS ON ACCOMPANYING PLAN)

PROPERTY OWNER(S)

Frances Devlin

DAYTIME PHONE

(410) 997-7400 (GOODIER BUILDERS)

CELL

FAX

MAILING ADDRESS

ECHO FARM ROUTE 3, 43 EAST LITCHFIELD ROAD, LITCHFIELD, CONNECTICUT 06750

STREET

CITY/TOWN

STATE

ZIP

APPLICANT

Heritage Land Development

DAYTIME PHONE

410-489-7900

CELL

410-984-0408

FAX

410-489-9768

MAILING ADDRESS

3060 Washington Road, Suite 220

Glenwood

MD

21738

STREET

CITY/TOWN

STATE

ZIP

APPLICANT'S ROLE

DEVELOPER

BUILDER

BUYER

RELATIVE/FRIEND

REALTOR

CONSULTANT

PROPERTY LOCATION

SUBDIVISION NAME

Meriweather Farm

LOT NO. 6

PROPERTY ADDRESS

14944 Roxbury Road

Glenelg

STREET

TOWN/POST OFFICE

TAX MAP PAGE(S)

21

GRID

16

PARCEL(S)

28


PROPOSED LOT SIZE

1 Acre

AS APPLICANT, I UNDERSTAND THE FOLLOWING: THE SYSTEM INSTALLED SUBSEQUENT TO THIS APPLICATION IS ACCEPTABLE ONLY UNTIL PUBLIC SEWAGE IS AVAILABLE. THIS APPLICATION IS COMPLETE WHEN ALL APPLICABLE FEES AND A SUITABLE SITE PLAN HAVE BEEN RECEIVED. I ACCEPT THE RESPONSIBILITY FOR COMPLIANCE WITH ALL M.O.S.H.A. AND "MISS UTILITY" REQUIREMENTS. APPROVAL IS BASED UPON SATISFACTORY REVIEW OF A PERG CERTIFICATION PLAN. TEST RESULTS WILL BE MAILED TO APPLICANT.

Jenny Rutter
SIGNATURE OF APPLICANT

HOWARD COUNTY HEALTH DEPARTMENT, BUREAU OF ENVIRONMENTAL HEALTH, WELL AND SEPTIC PROGRAM
3525-H ELLICOTT MILLS DRIVE, ELLICOTT CITY, MARYLAND 21043-4544 (410) 313-1771 FAX (410) 313-2648
TDD (410) 313-2323 TOLL FREE 1-877-4MD-DHMH



APPLICATION

FOR PERCOLATION TESTING AND SITE EVALUATION

TEST DATE(S) _____ TEST TIME _____ A/P _____

AGENCY REVIEW: _____ DATE 11/29/05

DO NOT WRITE ABOVE THIS LINE

I HEREBY APPLY FOR THE NECESSARY TESTING/EVALUATION PRIOR TO ISSUANCE OF SEWAGE DISPOSAL SYSTEM PERMIT(S) TO:

CHECK AS NEEDED:

- CONSTRUCT NEW SEPTIC SYSTEM(S)
- REPAIR/ADD TO AN EXISTING SEPTIC SYSTEM
- REPLACE AN EXISTING SEPTIC SYSTEM

CHECK AS NEEDED:

- NEW STRUCTURE(S)
- ADDITION TO AN EXISTING STRUCTURE
- REPLACE AN EXISTING STRUCTURE

CHECK ONE:

- CREATE NEW LOT(S)
- BUILD ON AN EXISTING LOT IN A SUBDIVISION
- BUILD ON AN EXISTING PARCEL OF RECORD

IS THE PROPERTY WITHIN 2500' OF ANY RESERVOIR?

- YES
- NO

THE TYPE OF STRUCTURE IS:

- RESIDENTIAL WITH _____ PROPOSED BEDROOMS IN THE COMPLETED STRUCTURE (NOTE **UNKNOWN** IF APPROPRIATE)
- COMMERCIAL (PROVIDE DETAIL OF NUMBERS AND TYPES OF EMPLOYEES/ CUSTOMERS ON ACCOMPANYING PLAN)
- INSTITUTIONAL/GOVERNMENT (PROVIDE DETAIL OF NUMBERS AND TYPES OF EMPLOYEES/USERS ON ACCOMPANYING PLAN)

PROPERTY OWNER(S) Frances Deulin

DAYTIME PHONE 410-997-4600 CELL _____ FAX _____

MAILING ADDRESS Echo Farm Rt 3, 43 East Litchfield Litchfield CT 06750
STREET CITY/TOWN STATE ZIP

APPLICANT Heritage Land Development

DAYTIME PHONE 410-489-7900 CELL 410-982-2882 FAX 410-489-9768

MAILING ADDRESS 3060 Washington Rd Glenwood Md 21738
STREET CITY/TOWN STATE ZIP

APPLICANT'S ROLE: DEVELOPER BUILDER BUYER RELATIVE/FRIEND REALTOR CONSULTANT

PROPERTY LOCATION
SUBDIVISION/PROPERTY NAME Meriweather Farm LOT NO. _____

PROPERTY ADDRESS 14944 Roxbury Road
STREET TOWN/POST OFFICE

TAX MAP PAGE(S) 21 GRID _____ PARCEL(S) 28 PROPOSED LOT SIZE _____

AS APPLICANT, I UNDERSTAND THE FOLLOWING: THE SYSTEM INSTALLED SUBSEQUENT TO THIS APPLICATION IS ACCEPTABLE ONLY UNTIL PUBLIC SEWERAGE IS AVAILABLE. THIS APPLICATION IS COMPLETE WHEN ALL APPLICABLE FEES AND A SUITABLE SITE PLAN HAVE BEEN RECEIVED. I ACCEPT THE RESPONSIBILITY FOR COMPLIANCE WITH ALL M.O.S.H.A. AND "MISS UTILITY" REQUIREMENTS. APPROVAL IS BASED UPON SATISFACTORY REVIEW OF A PERC CERTIFICATION PLAN.


TEST RESULTS WILL BE MAILED TO APPLICANT.

SIGNATURE OF APPLICANT _____

HOWARD COUNTY HEALTH DEPARTMENT, BUREAU OF ENVIRONMENTAL HEALTH, WELL AND SEPTIC PROGRAM
3525-H ELLICOTT MILLS DRIVE, ELLICOTT CITY, MARYLAND 21043-4544 (410) 313-1771 FAX (410) 313-2648
TDD (410) 313-2323 TOLL FREE 1-877-4MD-DHMH

A/P

3023
 wk org
 brn
 hvy L
 5'
 H brn
 loam
 w/SL
 pockets
 WKSAP
 ~15%
 Bottom 11'



3022
 str brn
 y brn
 hvy L -
 sil
 6' - Ben
 LOAM
 Rx ~15%
 10' H. Bot

3025

(3 pl) str brn
 wk org brn
 S.L. w/CLAY
 2' skins

3024
 Failed
 No
 To
 zone
 Excessive
 Rock

Mettweather I

LOTS 6, 7

7' Flagstone
 in SAND
 ~35%
 9'3" H. Bot

DATE	TEST #	DEPTH	START	BREAK 1" DROP	STOP 2" DROP	TIME OF 2nd INCH	P/F/H
6-28-05	3023	5' S	8:40	8:43	8:53	10m	P
	3025	4 1/2' S	8:42	8:43	8:47	5m	P
	3024	4 1/2' S	8:43 ⁺	8:45	8:47	2m	P
	3025	9'3"	8:51	- OK			
	3024	Excessive Boulders			~70% w/loam		F
		Refusal 7' ±					
	3022	Visual - see note			for 3023 10 ^{est}		OK

3024

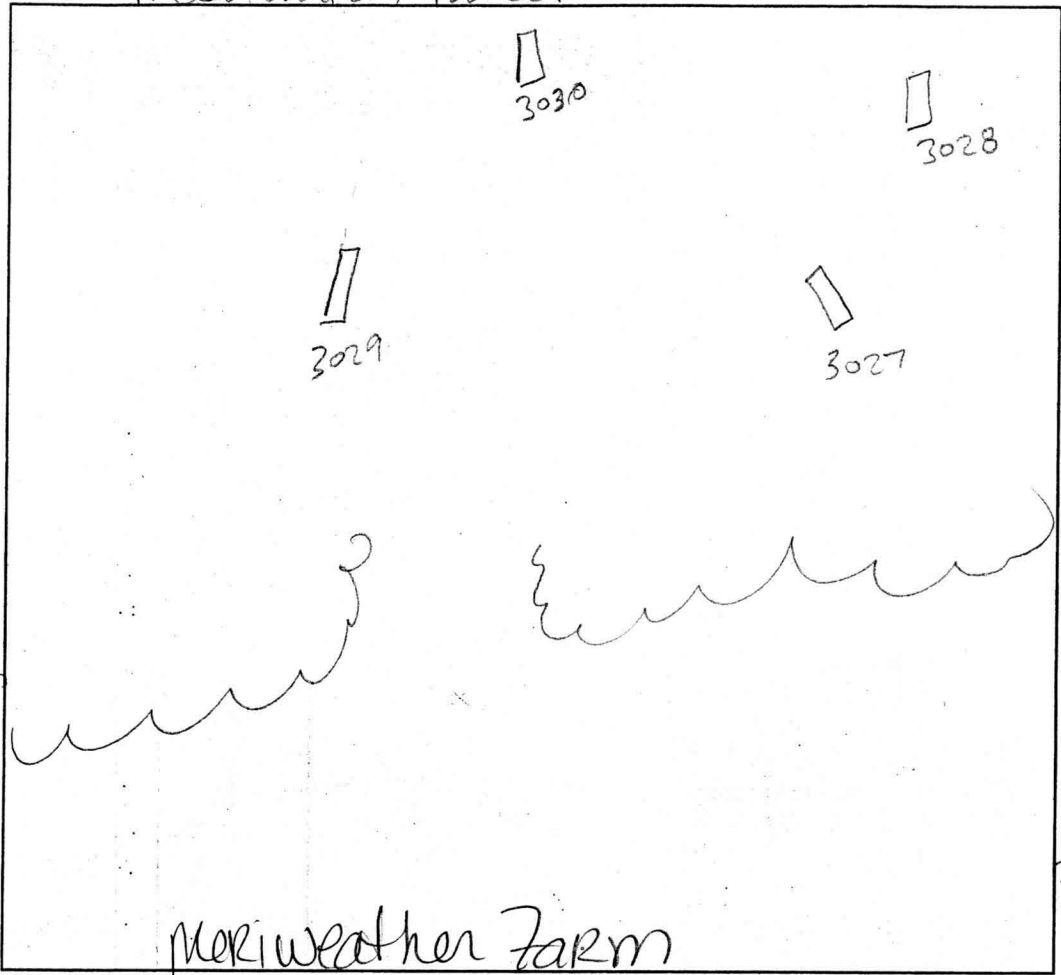
(3 pl) str
 brn
 wk org brn
 S.L. w/CLAY
 2-3' skins

H brn
 w.c.s.g.
 SL



REMARKS: Holes dug @ stake ± 10' ENGINEER @ site - J. Rutter
 SAMTARIAN: Kacie Norman BACKHOE: Level LAND OTHERS: Feger
 TEST HOLES USED IN SDA: _____ AVG. PERC TIME: _____ SQ. FT/BR: _____
 TRENCH WIDTH: _____ INLET DEPTH: _____ MAX. BOT DEPTH: _____ EFFECTIVE S/W: _____

H. Bot

Preservation Parcel 'A' ✓



A/P _____



3027
yellow brown L
orange brown
scl bk
cw
25% stony cobbles gravels
2'
5'
HB

3029
brown L
yellow brown
cl-scl
cw sbk
orange brown
SL gr
cw
35-40% quar stony gneiss cobbles gravels
4"
3'
5'

3028
yellow brown L
orange brown
hl → scl
cw sbk
40% stony w/ cobbles gravels gneiss
HB

3030
brown L
yellow brown
scl sbk
orange brown
SL sbk
20% cobbles/gravels
22"
4'

DATE	TEST #	DEPTH	START	BREAK 1" DROP	STOP 2" DROP	TIME OF 2nd INCH	P/F/H
6-29-05	3027	5'		HB			F
	3028	5'		HB			F
	3029	6'		HB			F
	3030	4'		HB			F

REMARKS Holes dug per plan

SANITARIAN SF BACKHOE Level Land OTHERS Tim Page

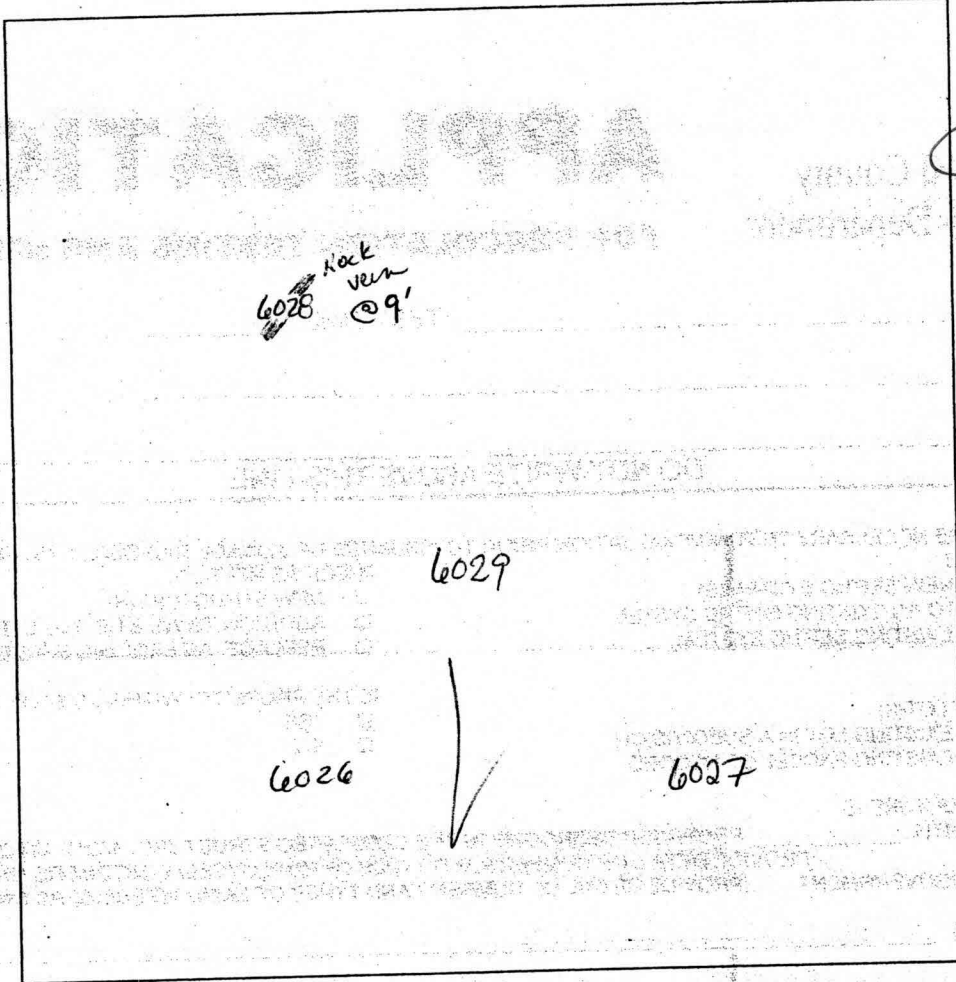
TEST HOLES USED IN SDA _____ AVG. PERC TIME _____ SQ. FT./BR _____

TRENCH WIDTH _____ INLET DEPTH _____ MAX. BOT DEPTH _____ EFFECTIVE S/W _____

AVP
 6027
 Brn loam
 brn, Horn
 v. fsl - L
 Trace R_x
 wk sprdite
 10%
 mica 2 10%
 Bottom 14'

6026
 wk org brn
 brn
 loam w/ clay bridges
 pockets of hvy L, SL
 wk sbk, platy
 L-pockets SL
 sprdite < 10%
 Bottom 13'

6029
 wk org brn
 brn
 SL
 white kn
 h.s. med gr
 SAND
 chert 2 10%
 Bottom 14'



6028
 Brn loam
 gr & sbk
 4'
 chert frags
 in S
 9 1/2'

DATE	TEST #	DEPTH	START	BREAK 1" DROP	STOP 2" DROP	TIME OF 2nd INCH	P/F/H
11-29-05	6027	3'	9:41	9:45	9:53	8	P
	6026	3'	9:46	9:53	10:16	23	P
	6029	Visual				EST 7min	P
	6" perc hole 6028	3'	10:03	10:06	10:10	4	P
	Share hole #	3024					

REMARKS _____
 SANITARIAN Kacie BACKHOE _____ OTHERS _____
 TEST HOLES USED IN SDA _____ AVG. PERC TIME _____ SQ. FT/BR _____
 TRENCH WIDTH _____ INLET DEPTH _____ MAX. BOT DEPTH _____ EFFECTIVE SW _____