

# APPLICATION

A 16123

P \_\_\_\_\_

SEWAGE DISPOSAL TESTING

MARYLAND STATE DEPARTMENT OF HEALTH

HOWARD COUNTY

1000 gallon Septic Tank

ELLICOTT CITY

DISTRICT 3

DATE 7/19/71

*Recorded*

*8/4/71  
9:30*

*Dry Well 409 sq. ft absorbent side wall area to begin below the first 3 1/2 ft of non absorbent ground. Max depth permitted for Dry Well is 12 ft below orig. grade.*

*Place Dry Well about 185 ft from front lot line and 160 ft from left side line as seen when facing lot from S.W. 1st.*

TO: THE COUNTY HEALTH OFFICER  
ELLICOTT CITY, MARYLAND

I, HEREBY, APPLY FOR THE NECESSARY TESTS IN ORDER TO CONSTRUCT (OR RECONSTRUCT) A SEWAGE DISPOSAL SYSTEM.

PROPERTY OWNER Geo. P. Garratt, Jr.

ADDRESS \_\_\_\_\_ PHONE \_\_\_\_\_

PROPERTY LOCATION:

SUBDIVISION \_\_\_\_\_ LOT NO. 2

ROAD AND DESCRIPTION Day Rd. - off Rt. 32 - approx. 3/4 mile in on right

*Kulasa*  
look for KELUSA on sign

OCCUPANT \_\_\_\_\_ PHONE \_\_\_\_\_

PERSON TO CONSTRUCT SYSTEM \_\_\_\_\_

ADDRESS \_\_\_\_\_ PHONE \_\_\_\_\_

SIZE OF LOT 5.351 acres TYPE BLDG. 3

NUMBER OF BEDROOMS  
(Single Family Dwlg.)

IF NOT SINGLE RESIDENCE DESCRIBE \_\_\_\_\_

SIGNATURE OF APPLICANT *Walter H. Hullman*

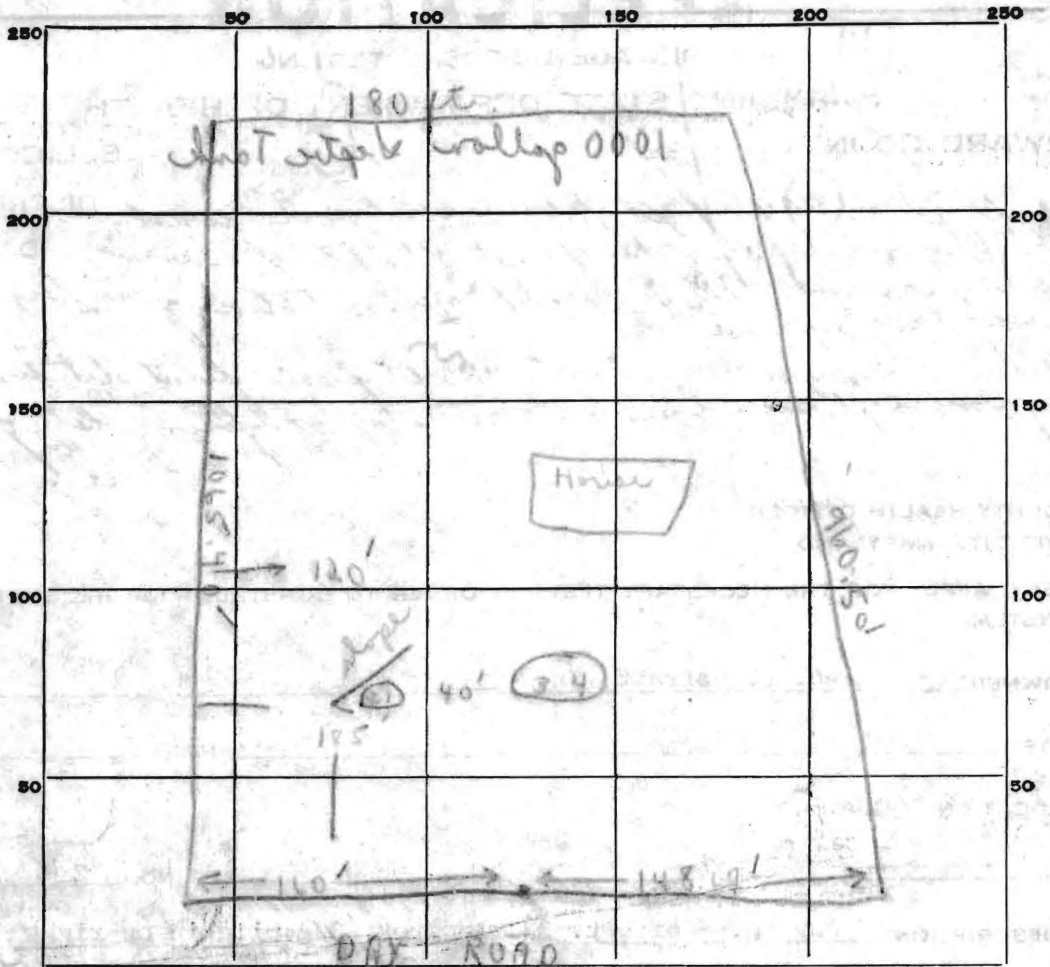
APPROVED BY *W. Monaghan & B. Strader* FOR *Dry Well* DATE 8-4-71  
(KIND OF SYSTEM)

REJECTED BY \_\_\_\_\_ FOR \_\_\_\_\_ DATE \_\_\_\_\_  
(KIND OF SYSTEM)

HOLD PENDING FURTHER TESTS \_\_\_\_\_ DATE \_\_\_\_\_

REASONS FOR REJECTION OR HOLDING \_\_\_\_\_

# THIS IS NOT A PERMIT



INDICATE NORTH. - NAME ADJOINING ROADWAY AS BASE LINE.

DATE	TEST NO.	DEPTH	PRE-WET		TEST - 1" DROP		TIME
			START	STOP	START	STOP	
8/4/77	1	12'	10 <sup>16</sup>	10 <sup>21</sup>	10 <sup>21</sup>	10 <sup>32</sup>	11
8/4/77	2	4'	10 <sup>19</sup>	10 <sup>21</sup>	10 <sup>21</sup>	10 <sup>30</sup>	9
8/4/77	3	12'	10 <sup>24</sup>	10 <sup>31</sup>	10 <sup>31</sup>	10 <sup>50</sup>	19
8/4/77	4	4'	10 <sup>25</sup>	10 <sup>32</sup>	10 <sup>32</sup>	10 <sup>42</sup>	10

SOIL AUGER FINDING \_\_\_\_\_

TESTED BY \_\_\_\_\_

REMARKS \_\_\_\_\_

# APPLICATION

A 16123

P \_\_\_\_\_

SEWAGE DISPOSAL TESTING

MARYLAND STATE DEPARTMENT OF HEALTH

HOWARD COUNTY

ELLICOTT CITY

DISTRICT 3

DATE 7/19/71

TO: THE COUNTY HEALTH OFFICER  
ELLICOTT CITY, MARYLAND

I, HEREBY, APPLY FOR THE NECESSARY TESTS IN ORDER TO CONSTRUCT (OR RECONSTRUCT) A SEWAGE DISPOSAL SYSTEM.

PROPERTY OWNER Geo. P. Garratt, Jr.

ADDRESS \_\_\_\_\_ PHONE \_\_\_\_\_

PROPERTY LOCATION:

SUBDIVISION \_\_\_\_\_ LOT NO. 2

ROAD AND DESCRIPTION Day Rd. - off Rt. 32 - approx. 3/4 mile in on right

look for KELUSA on sign

OCCUPANT \_\_\_\_\_ PHONE \_\_\_\_\_

PERSON TO CONSTRUCT SYSTEM \_\_\_\_\_

ADDRESS \_\_\_\_\_ PHONE \_\_\_\_\_

SIZE OF LOT 5.351 acres TYPE BLDG. 3

NUMBER OF BEDROOMS

(Single Family Dwllg.)

IF NOT SINGLE RESIDENCE DESCRIBE \_\_\_\_\_

SIGNATURE OF APPLICANT Walter H. Hullison

APPROVED BY Sec. Morgan & B. Steiner FOR Dry Well DATE 5-4-71

(KIND OF SYSTEM)

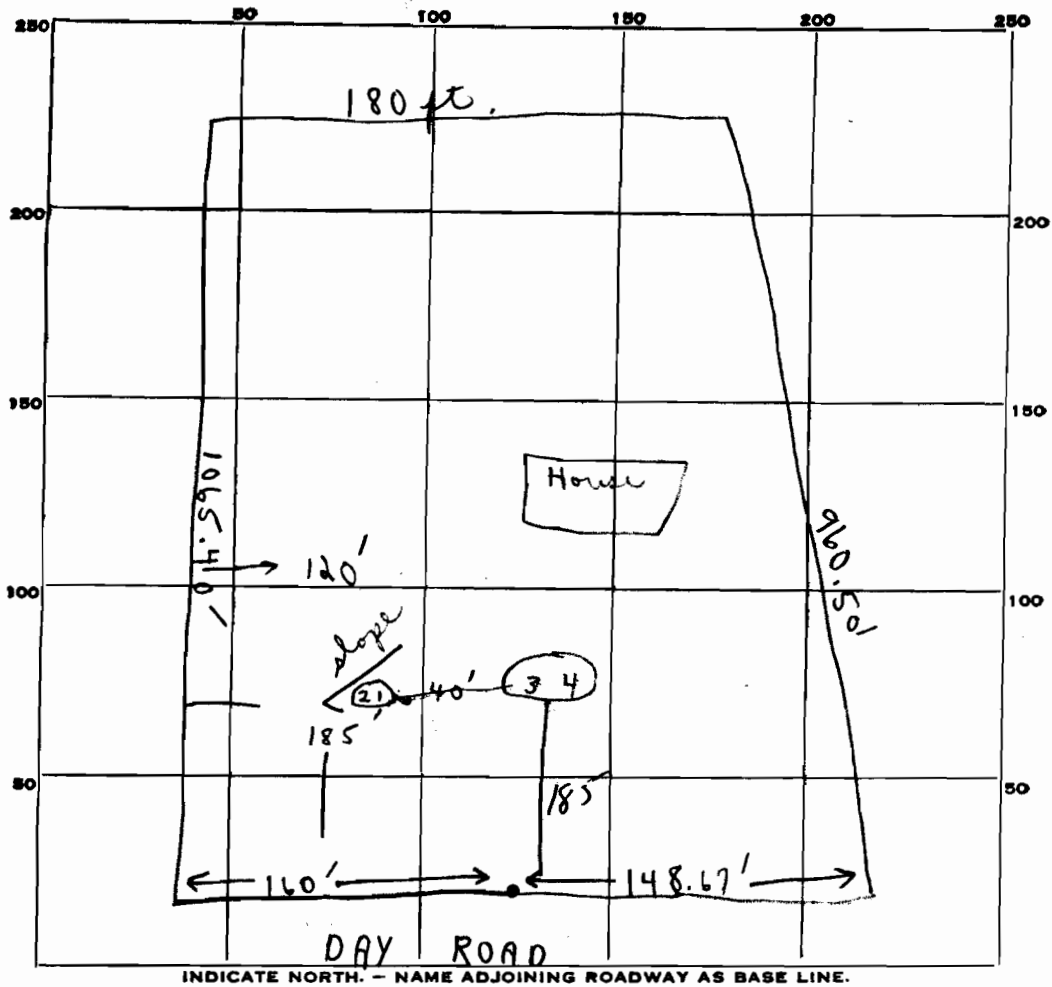
REJECTED BY \_\_\_\_\_ FOR \_\_\_\_\_ DATE \_\_\_\_\_

(KIND OF SYSTEM)

HOLD PENDING FURTHER TESTS \_\_\_\_\_ DATE \_\_\_\_\_

REASONS FOR REJECTION OR HOLDING \_\_\_\_\_

# THIS IS NOT A PERMIT



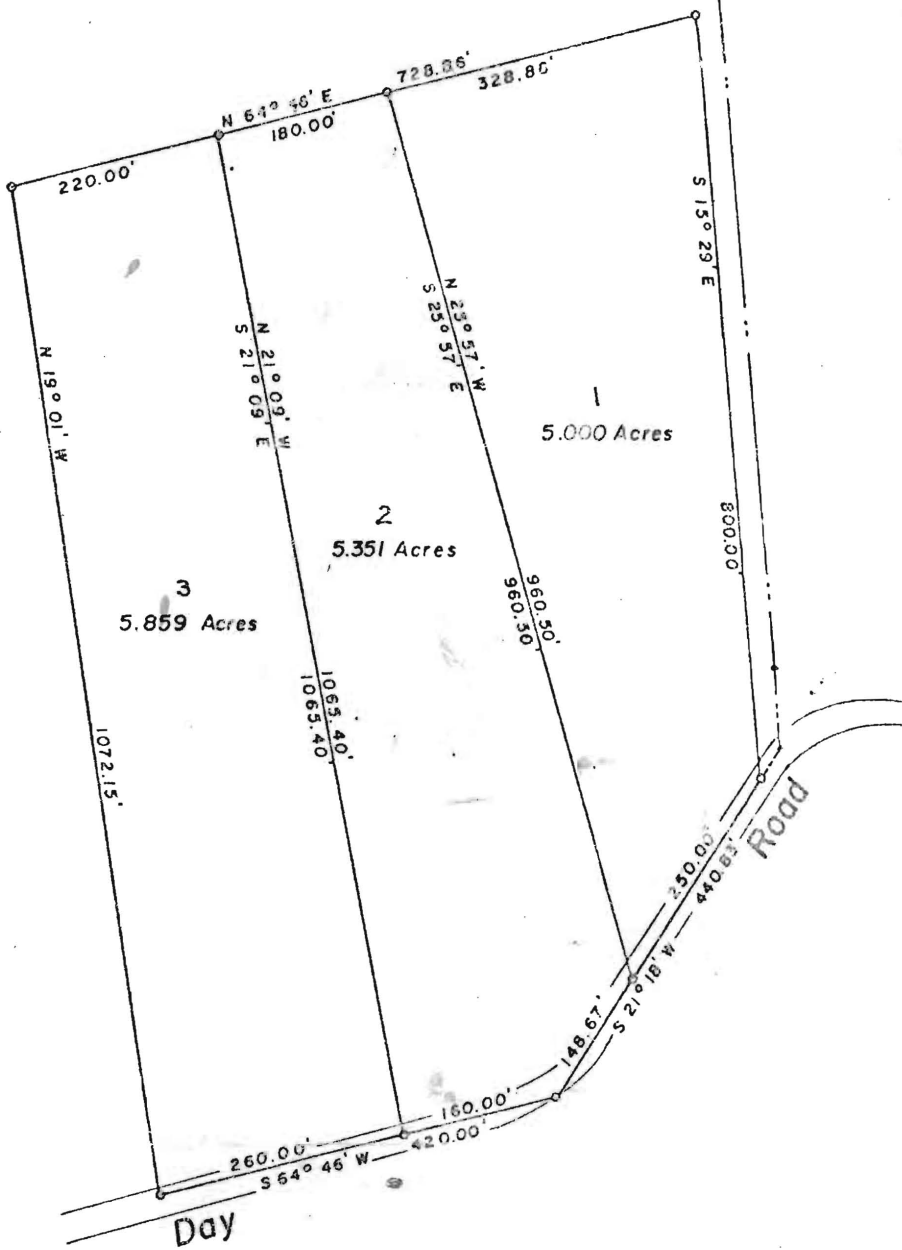
DATE	TEST NO.	DEPTH	PRE-WET		TEST - 1" DROP		TIME
			START	STOP	START	STOP	
8/4/71	1	12'	10 <sup>16</sup>	10 <sup>21</sup>	10 <sup>21</sup>	10 <sup>32</sup>	11
8/4/71	2	4'	10 <sup>17</sup>	10 <sup>21</sup>	10 <sup>21</sup>	10 <sup>30</sup>	9
8/4/71	3	12'	10 <sup>24</sup>	10 <sup>31</sup>	10 <sup>31</sup>	10 <sup>50</sup>	19
8/4/71	4	4'	10 <sup>25</sup>	10 <sup>32</sup>	10 <sup>32</sup>	10 <sup>42</sup>	10

} 15 min

SOIL AUGER FINDING \_\_\_\_\_

TESTED BY \_\_\_\_\_

REMARKS \_\_\_\_\_



PLAT OF SURVEY  
 FOR  
 GEORGE P. GARRATT JR.  
 THIRD ELECTION DISTRICT OF HOWARD COUNTY  
 SYKESVILLE, MARYLAND  
 SCALE: 1 IN. = 200 FT. JANUARY 25, 1971

*Claude M. Skinner Jr.*

Claude M. Skinner Jr. Reg. Engineer & Land Surveyor No. 2237



Maryland Department of Assessments and Taxation  
 Real Property Data Search (vw4.2A)  
 HOWARD COUNTY

[Go Back](#)  
[View Map](#)  
[New Search](#)  
[GroundRent](#)  
[Redemption](#)  
[GroundRent](#)  
[Registration](#)

**Account Identifier:** District - 03 Account Number - 284751

**Owner Information**

**Owner Name:** CORBIN MICHAEL R  
 CORBIN CAROL WU T/E  
**Use:** RESIDENTIAL  
**Principal Residence:** YES  
**Mailing Address:** 990 DAY RD  
 SYKESVILLE MD 21784-5603  
**Deed Reference:** 1) /12702/ 00491  
 2)

**Location & Structure Information**

**Premises Address** 990 DAY RD  
 SYKESVILLE 21784-0000  
**Legal Description** 5.351 A  
 990 DAY RD  
 SYKESVILLE

Map	Grid	Parcel	Sub District	Subdivision	Section	Block	Lot	Assessment Area	Plat No: Plat Ref:
0009	0003	0168		0000				1	

**Special Tax Areas**  
**Town** NONE  
**Ad Valorem** 100  
**Tax Class**

**Primary Structure Built** 1975  
**Enclosed Area** 2,352 SF  
**Property Land Area** 5.3500 AC  
**County Use**

**Stories** 2.000000  
**Basement** YES  
**Type** STANDARD UNIT  
**Exterior** BRICK

**Value Information**

	Base Value	Value	Phase-in Assessments	
			As Of	As Of
			01/01/2010	07/01/2011
<b>Land</b>	335,120	247,600		07/01/2012
<b>Improvements:</b>	327,910	262,400		
<b>Total:</b>	663,030	510,000	510,000	510,000
<b>Preferential Land:</b>	0			0

**Transfer Information**

**Seller:** STORES THOMAS MALCOM  
**Type:** ARMS LENGTH IMPROVED  
**Date:** 09/21/2010  
**Deed1:** /12702/ 00491  
**Price:** \$510,000  
**Deed2:**

**Seller:** EMMERICH ERNEST C JR., &  
**Type:** ARMS LENGTH IMPROVED  
**Date:** 06/14/1982  
**Deed1:** /01105/ 00543  
**Price:** \$120,000  
**Deed2:**

**Seller:**  
**Type:**  
**Date:**  
**Deed1:**  
**Price:**  
**Deed2:**

**Exemption Information**

Partial Exempt Assessments	Class	07/01/2011	07/01/2012
<b>County</b>	000	0.00	
<b>State</b>	000	0.00	
<b>Municipal</b>	000	0.00	0.00

**Tax Exempt:**  
**Exempt Class:**  
**Special Tax Recapture:** NONE

**Homestead Application Information**

**Homestead Application Status:** Approved 03/25/2011