

APPLICATION

PERCOLATION TESTING

A 57577

P _____

HOWARD COUNTY HEALTH DEPARTMENT
BUREAU OF ENVIRONMENTAL HEALTH
3525-H ELLICOTT MILLS DRIVE/ELLICOTT CITY, MARYLAND 21043
TELEPHONE: 313-2640

DISTRICT _____

DATE _____

TO: THE COUNTY HEALTH OFFICER
ELLICOTT CITY, MARYLAND

I HEREBY APPLY FOR THE NECESSARY TEST PRIOR TO APPLICATION FOR PERMIT TO CONSTRUCT (OR RECONSTRUCT) A SEWAGE DISPOSAL SYSTEM.

PROPERTY OWNER C, M, C, CONSTRUCTION, INC,

ADDRESS _____ PHONE _____

AGENT OR PROSPECTIVE BUYER CHARLES A. SHARP

ADDRESS 3779 SHARP ROAD PHONE 410-489-4630

PROPERTY LOCATION: Big Branch Overlook Big Branch Drive

'B DIVISION ~~_____~~ LOT NO. 28

ROAD AND DESCRIPTION HOWARD ROAD 3,000'± FROM INTERSECTION
TRIDELPHIA ROAD (SOUTH)

TAX MAP 27 PARCEL # 19

SIZE OF LOT 40,000 - 50,000 SQ. FT. TYPE BLDG. SINGLE FAMILY DWELLING
(SINGLE FAMILY DWELLING OR COMMERCIAL)

THE SYSTEM INSTALLED UNDER THIS APPLICATION IS ACCEPTABLE ONLY UNTIL PUBLIC FACILITIES BECOME AVAILABLE. I FULLY UNDERSTAND THE FEE CONNECTED WITH THE FILING OF THIS PERC TEST APPLICATION IS NON-REFUNDABLE UNDER ANY CIRCUMSTANCES. I ALSO AGREE TO COMPLY WITH ALL M.O.S.H.A. REQUIREMENTS IN TESTING THIS LOT. Charles A Sharp
(SIGNATURE OF APPLICANT)

APPROVED BY _____ FOR _____ DATE _____

DISAPPROVED BY _____ FOR _____ DATE _____

HOLD PENDING FURTHER TESTS _____

REASONS FOR REJECTION OR HOLDING _____

PERCOLATION TEST PLAT/PRELIMINARY PLAT - TITLE OR I.D. # _____ DATE _____

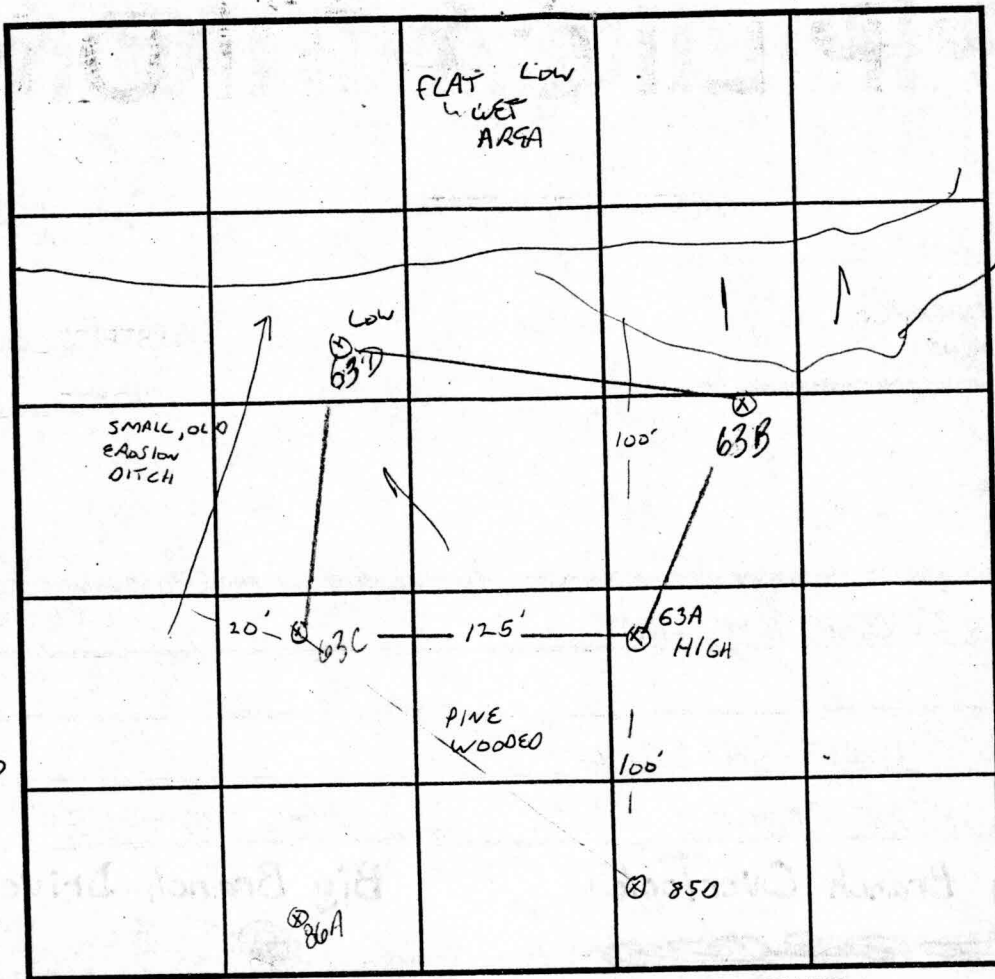

SITE DEVELOPMENT PLAN/FINAL PLAT - TITLE OR I.D. # _____ DATE _____

THIS IS NOT A PERMIT


A 57577

COUNTY #

SOIL PROFILE



03A
SOIL PROFILE
TYPICAL



TOPSOIL
ORANGE/BROWN
SILTY
CLAY LOAM

OLIVE FINE
SANDY
SILTY
LOAM

63D

5'

12'

63C

similar to 63D
20% rock

DATE	TEST NO.	DEPTH	PRE-WET		TEST - 1" DROP		TIME
			START	STOP	START	STOP	
12-17-96	63A	3.5' / 12V	9:42	9:49	9:49	10:01	12M
12-17-96	63B	8.0' / 11.5V	10:02	10:08	10:08	10:19	17M
12-17-96	63B	3' / 11.5V	10:03	10:05	10:05	10:07	4M
12-17-96	63D	4.0' / 12V	10:21	10:37	10:37	11:07	30M
12-17-96	63C	3.5' / 12V	10:39	10:50	10:50	11:08	29M

REMARKS LOT 28 NOT PER PLAN

TYPE OF SOIL _____

TESTED BY G. SAUGE

ALSO PRESENT C. SHARP, TIM MAISTE

TRENCH DESIGN DATA: AVERAGE PERCOLATION TIME _____

TRENCH WIDTH _____

INLET DEPTH _____

MAXIMUM BOTTOM DEPTH _____

SQ. FT./BEDROOM _____

Reservation Parcel "F"

for: Big Branch Overlook, LLC
 Owners: Howard County, Maryland &
 Big Branch Overlook Homeowners Association, Inc.
 39,179 sq.ft.; 0.8994 Ac.

100 Year Floodplain,
 Drainage & Utility
 Easement

Forest Conservation
 Easement Area 4
 13,140 sq.ft.; 0.3017 Ac.

30 Foot Private Use-in-Common
 Ingress & Egress Easement for
 Lots 25, 26, 27 & 28.
 The Use-in-Common maintenance
 agreement is recorded in the
 Land Records of Howard County, MD.

N 571500

"Big Branch Overlook"
 F-98-167
 Plat 5 of 5

Donald E. Morrison
 1760 / 465

F-98-165
 Lot 28

