

10/24/01
11-1:30
L.A. [unclear]

PERMIT

SEWAGE DISPOSAL SYSTEM

DEPARTMENT OF HEALTH AND MENTAL HYGIENE

P 516085-C

A 513199 - D

DISTRICT _____

DATE 10/22/01

DATE SYSTEM APPROVED 10/24/01

INSPECTOR S.R.K.

HOWARD COUNTY HEALTH DEPARTMENT
BUREAU OF ENVIRONMENTAL HEALTH
461-9933

INDEXED

03-333159

South Carroll Backhoe, Inc

IS PERMITTED TO INSTALL ALTER _____

ADDRESS 4410 Salem Bottom Road, Westminster, MD 21157 PHONE 410-875-4197

SUBDIVISION Brantwood 2/2 LOT 4 ROAD 3121 Argent Path

PROPERTY OWNER NV Homes

ADDRESS 2200 Defense Highway, Suite 301, Crofton Md. 21114

NUMBER OF BEDROOMS: 4

- House is served by a shared community septic system. As part of the general permit for the community system, items previously installed or under construction include grinder pump installation, connection from grinder pump to common effluent line and house and shared disposal fields.

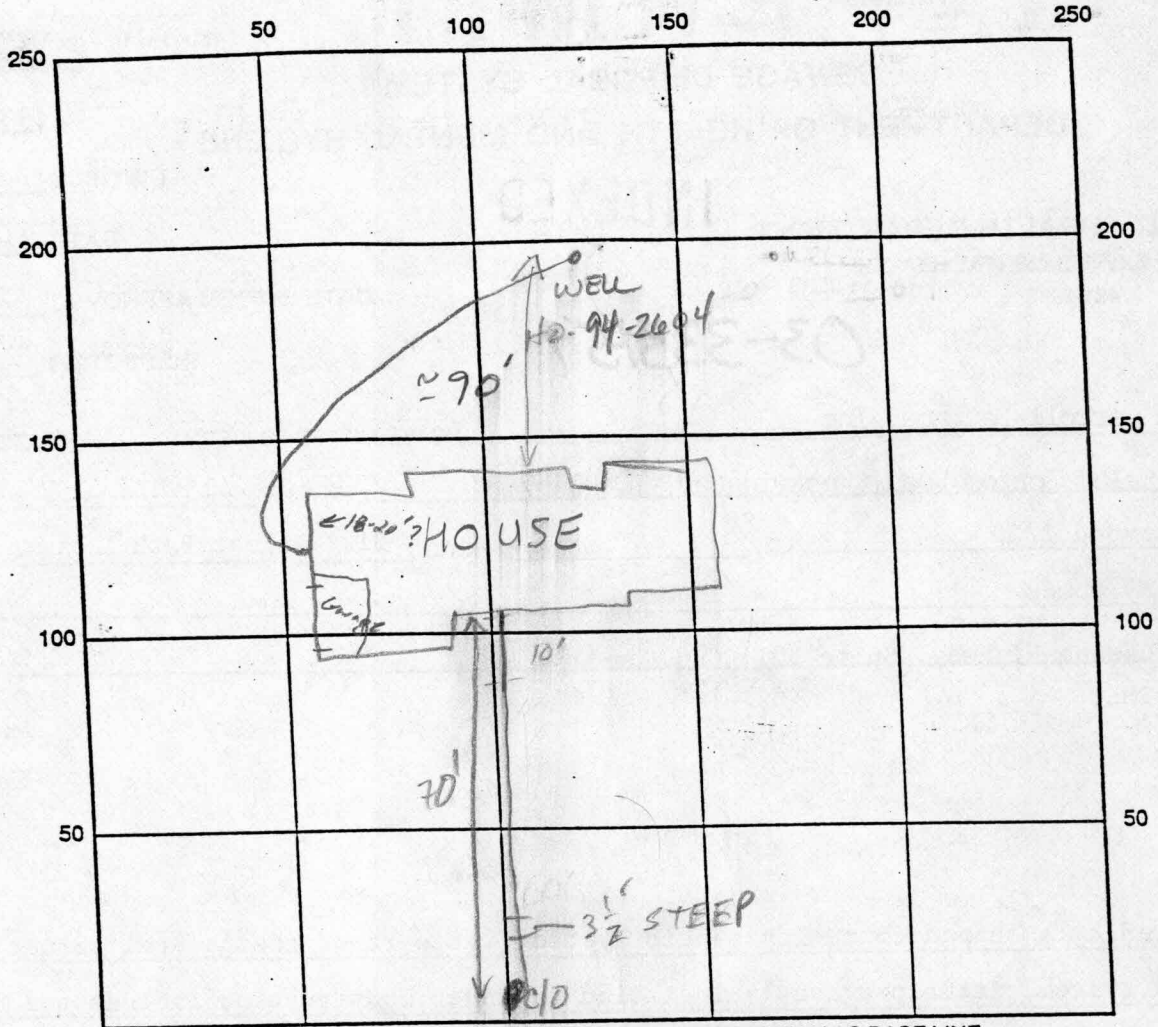
- This permit is limited to installation of the individual house sewer line and grinder pump installation only as per the signed building permit site plan. Copy Attached. *OK All*

**BUILDING PERMIT SIGNED
AND RETURNED**

02503 BODMUR-DECK

P 516085-C

PLANS APPROVED BY _____



INDICATE NORTH - NAME ADJOINING ROADWAY AS BASE LINE

URGENT MAT

SEPTIC TANK LEVEL _____ CLEANOUTS _____

REMARKS: 10/24/01 - WELL NEEDS TO BE INSPECTED - NO CONDUIT LINE
 NEED HOUSE CONN., OK TO COVER INSTALLED PORTION OF SEWER (KG/MR)
 10/29/01 - RECEIVED FAX FROM MATT TUDER, HE IS SATISFIED W/ STREET
 CONNECTION, HOUSE CONN. STILL PENDING (SRK)
 11/15/01 - HOUSE CONN. VERIFIED TO HAVE BEEN MADE THRU T/G W/ BUILDER
 (ROB) OF NV HOMES (SRK)

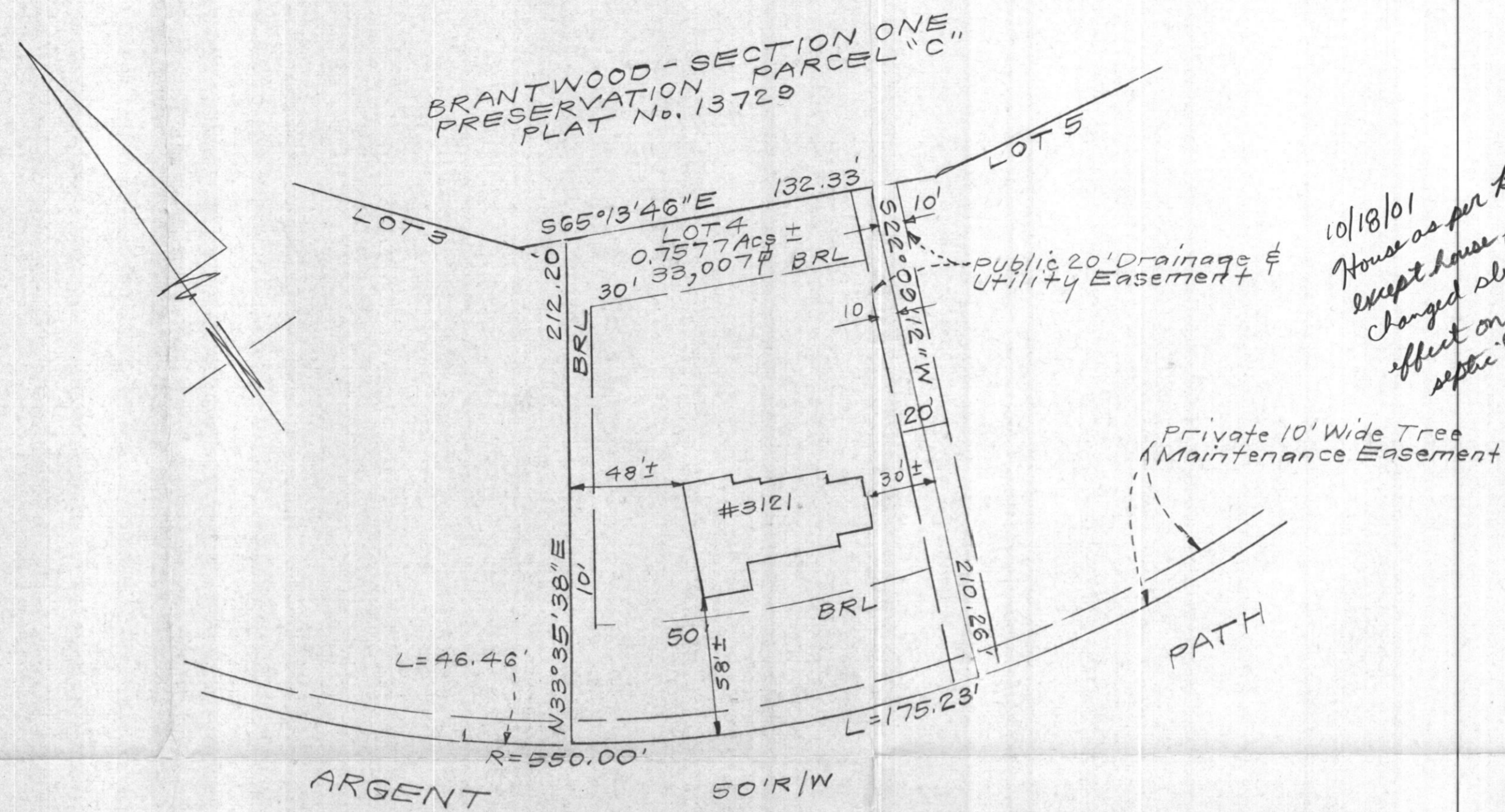
BUILDING PERMIT SIGNED
 AND RETURNED

CONNECTION DATE SYSTEM APPROVED 11/15/01 INSPECTOR Steven R. Krieg

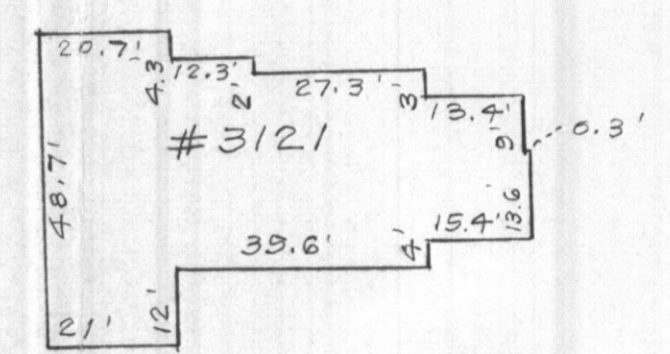
NOTE: This lot appears to lie in an area classified as Zone C, area of minimal flooding, as shown on FIRM MAP of Howard County, Maryland, Community Panel Numbers 2400440016B & 22B, Panels 16 & 22 of 45, dated December 4, 1986.

Wall Check, 9-27-01
Top of Wall Elev. 490.5

RECEIVED
 OCT 11 2001
 COUNTY OF HOWARD
 DEPARTMENT OF PLANNING AND DEVELOPMENT



10/18/01
House as per B.P. plan
except house footprint
changed slightly. No
effect on well or
septic. (BB)



SCALE: 1" = 30'

CONSUMER INFORMATION

1. This plat is of benefit to the consumer only insofar as it is required by a lender of a title insurance company or its agent in connection with contemplated transfer, financing or refinancing purposes;
2. This plat is not to be relied upon for the establishment or location of fences, garages, buildings or other existing or future structures;
3. This plat does not provide for the accurate identification of property boundary lines, but such identification may not be required for the transfer of title or for securing financing or refinancing.

NOTES:

1. The ± setback distance accuracy = 1'.

SURVEYOR'S CERTIFICATE

I hereby certify that a field survey of this property has been made under my supervision for the purpose of locating the improvements shown hereon and that they are located as shown.

10-1-01
DATE
Payson
STATE OF MARYLAND
PAUL ADOLPHUS SEE, JR.
REGISTERED
PROPERTY LINE SURVEYOR
NO. 304

Plat Reference: PLAT NUMBER 14181

		CLARK • FINEFROCK & SACKETT, INC. ENGINEERS • PLANNERS • SURVEYORS 7135 MINSTREL WAY • COLUMBIA, MD 21045 • (410) 381-7500 BALT. • (301) 621-8100 WASH.	
		DESIGNED DRAWN CHECKED DATE	LOCATION DRAWING 3121 ARGENT PATH LOT 4 BRANTWOOD SECTION TWO AREA TWO LOTS 1 THRU 16 AND PRESERVATION PARCEL 'G' A RESUBDIVISION OF PART OF 'BRANTWOOD-SECTION ONE NON-BUILDABLE BULK PARCEL 'E' THIRD ELECTION DISTRICT HOWARD COUNTY, MARYLAND
10-1-01 KWC PAS 9-28-01			

DO NOT DISCARD

FAX cover sheet



Bureau of Utilities
8270 Old Montgomery Rd.
Columbia, Md. 21045
Tel. : 410 313 4900
Fax : 410 313 4989

To : Water & Sewer Program

Date : 10/29/01 Number of pages including this one one

Fax Number : 2648

From : Matt Tudor

Comments : Brantwood Shared Septic

The following properties were inspected on
October 24th. Both connections have been
approved for U&D.

Lot #3 3117 Argent Path
Lot #4 3121 Argent Path