

9/17/77  
afternoon  
please  
parron  
WW2

# PERMIT

P 26657

A 25650

SEWAGE DISPOSAL SYSTEM

MARYLAND STATE DEPARTMENT OF HEALTH

HOWARD COUNTY

03-285871

ELLICOTT CITY

DISTRICT 3rd

9/15/77

DATE 8/16/77

**INDEXED**

*Jim Brittingham*

Robert Orndorff

IS PERMITTED TO INSTALL  ALTER

ADDRESS 9401 5th St. N. Laurel PHONE 725-4969

A SEWAGE DISPOSAL SYSTEM LOCATED AT

SUBDIVISION Woodmark ROAD 12234 Etchison Road LOT 9, Blk. F., Sec. 9

PROPERTY OWNER Mrs. McCleary

ADDRESS Etchison Road

SPECIFICATIONS 4 bedrooms

DRAIN FIELD DEPTH FEET, BOTTOM AREA SQ. FT.

SEEPAGE PITS ABSORBENT SIDE-WALL AREA SQ. FT.

SEPTIC TANK CAPACITY 1250 GALLONS

FOR GARBAGE GRINDER, INCREASE DISPOSAL AREA 22% & TANK CAPACITY 50%.

OTHER DRY WELL - 120 square ft. absorbent sidewall area per bedroom to begin below the first 3 ft. of non-porous soil. Maximum depth permitted for dry well is 10 ft. below original grade. Locate dry well 30 to 40 ft. from left side line, and 210 ft. from front property line as seen from Etchison Rd.

NOTE: ALL PIPE FROM HOUSE TO DISPOSAL AREA MUST BE CAST IRON. PERMIT VOID AFTER THREE YEARS.

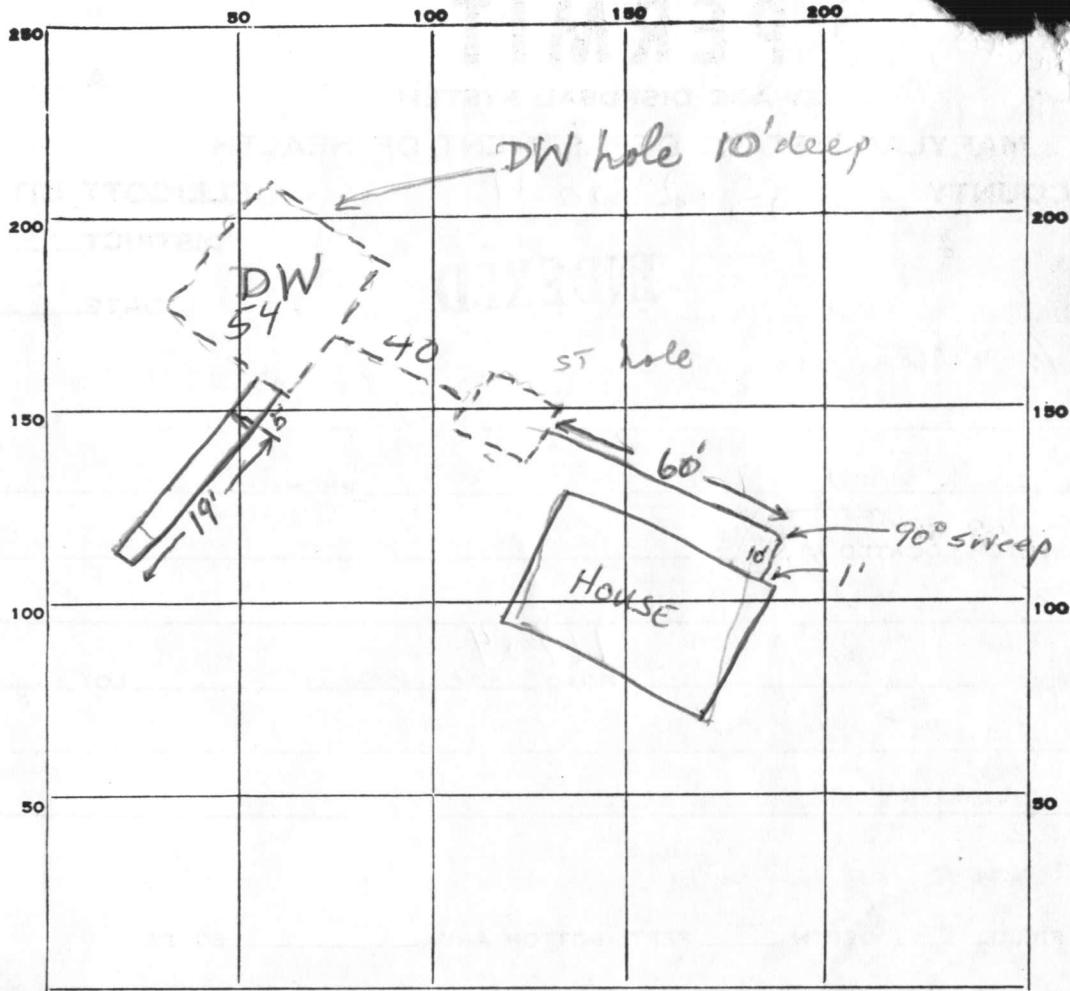
NOTE: INSTALL STAND PIPES ON SEPTIC TANK AND DRY WELL. STAND PIPES MUST BE 6 INCHES IN DIAMETER. CAST IRON, CONCRETE OR TERRA COTTA ACCEPTED.

PLANS APPROVED BY Robert B. Torre DATE 9/28/72

FILL SEPTIC TANK AND DISTRIBUTION BOX WITH WATER BEFORE CALLING FOR AN INSPECTION. COVER NO WORK UNTIL INSPECTED AND APPROVED.

NEITHER THE HOWARD COUNTY COMMISSIONERS NOR THE HEALTH DEPARTMENT IS RESPONSIBLE FOR THE SUCCESSFUL OPERATION OF ANY SYSTEM.

A 25650



26  
28  
54

INDICATE NORTH. - NAME ADJOINING ROADWAY AS BASE LINE.  
ETCHISON RD

PERMIT CARD

SEPTIC TANK, LEVEL

CLEANOUTS  ~~ST~~  ~~DW~~

DISTRIBUTION BOX, LEVEL NA

TILE FIELD, DEPTH 9 1/2 - 10 1/2 FT. TRENCH WIDTH 2 FT.

GRAVEL DEPTH 6 <sup>FT</sup> IN. TOTAL LENGTH 19 FT.

NUMBER OF TRENCHES 1 TOTAL <sup>SIDEWALL</sup> BOTTOM AREA 104


SEEPAGE PITS, <sup>outside perimeter</sup> INSIDE DIAMETER 54 FT. DEPTH BELOW INLET 7 FT.

ABSORBENT AREA 378 SQ. FT. 482

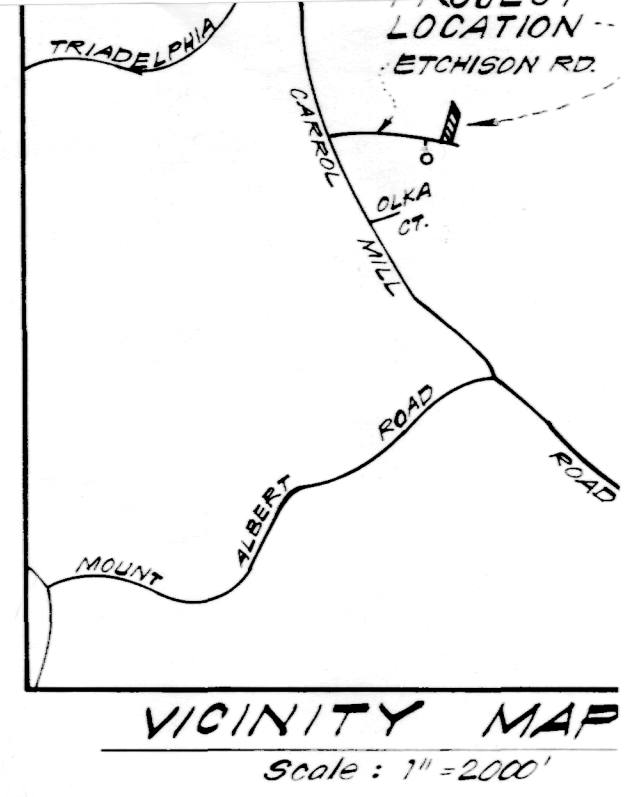
REMARKS 9/13/77 Pipe installed fr. house to ST hole. Pipe exits house  
~ 6' below grade. Holes dug for ST + DW, not installed.  
Trench 19' long 9 1/2 - 10 1/2 ft long also dug. WW2  
Manhole on S to

DATE SYSTEM APPROVED 15 Sept 77

INSPECTOR R Regg



- 1. Contour Interval 2 Ft.
- 2. Existing Contour - - - - - 90
- 3. Proposed Contour ———— 90
- 4. Spot Elevation +905
- 5. Direction of Drainage ————>
- 6. Existing Trees to be Retained (tree symbol)
- 7. Elevations in Assumed Datum (circle with cross)
- 8. Percolation Test Holes (circle with dot)
- 9. Topography Compiled from Plans by others.



WOODMARK  
P.B. 23 F.74.  
SECTION IX  
LOT 8

LOT 9  
BLOCK F  
64,261 sq ft

