

COUNTY #

SOIL PROFILE

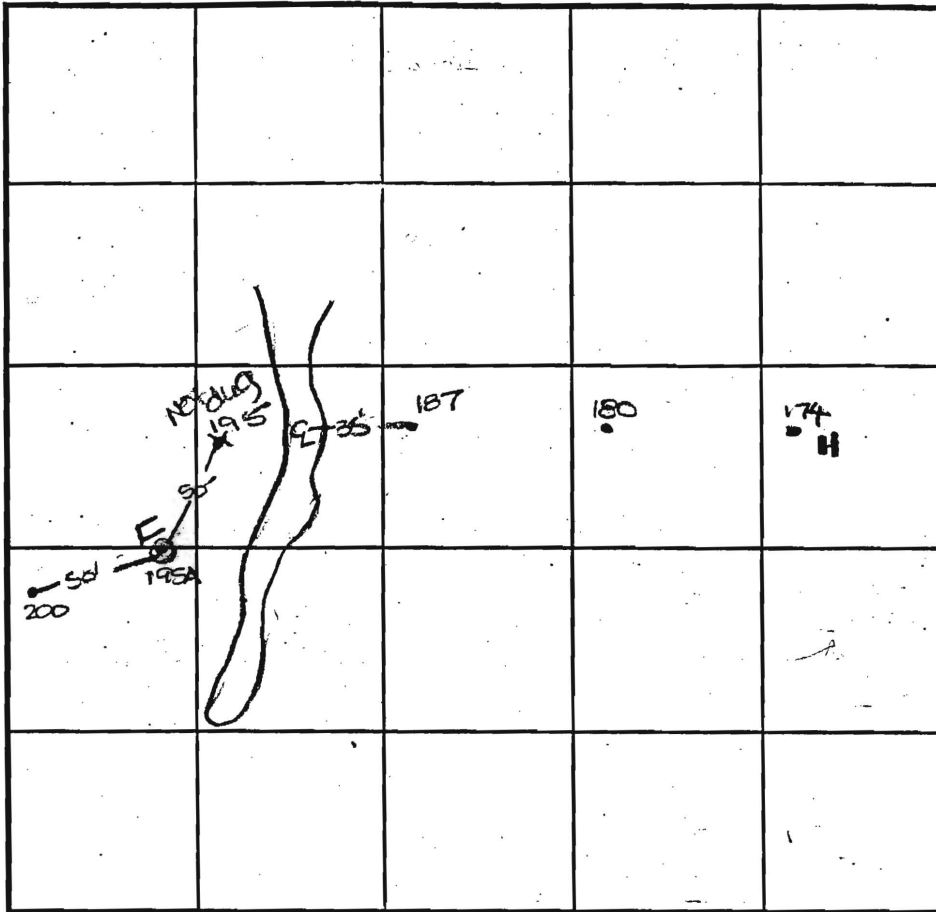
180

6" topsoil
 3' red org
 brn
 cl Lm
 3' tan
 mica
 Lm
 5-10%
 rock

SOIL PROFILE

200

6" topsoil
 1'3" org brn
 cl Lm
 1'4" org
 brn
 mica
 Lm
 20%
 rock



INDICATE NORTH - NAME ADJOINING ROADWAY AS BASE LINE.

11.5' Refusal

187

like
 180
 w/1
 15-20%
 rock
 11' Refusal

DATE	TEST NO.	DEPTH	PRE-WET		TEST - 1" DROP		TIME
			START	STOP	START	STOP	
1-10-01	180	3.0'S	2:03	2:04	2:04	2:06	2
		13.0'D	visual	1-See	profile		OK
	174	3.5'S	2:00	2:12	2:12	2:39	21
		12'4" D	water	-see	profile		HOLD FOR WATER TEST
	171	12.5'D	refusal	1-See	profile		OK
	187	2.5'S	2:26	2:30	2:30	2:34	4
		11.0' D	refusal	-See	profile		OK
	195A	6.5'D	Refusal				FAIL
	200	11.5' D	Refusal	-see	profile		OK

REMARKS except 195A, all holes tested as standard

TYPE OF SOIL

TESTED BY DCC ALSO PRESENT T. Feaga, C. Zapp

TRENCH DESIGN DATA: AVERAGE PERCOLATION TIME TRENCH WIDTH

INLET DEPTH MAXIMUM BOTTOM DEPTH SQ. FT./BEDROOM

174

6" topsoil
 dk red
 brn
 cl Lm
 4' med to
 dk
 org brn
 mica
 Lm

124" water

171

6" topsoil
 org brn
 cl Lm

3'4" med
 to lt
 brn
 mica
 Lm

10.5' 60% paths
 12.5' Refused

COUNTY #

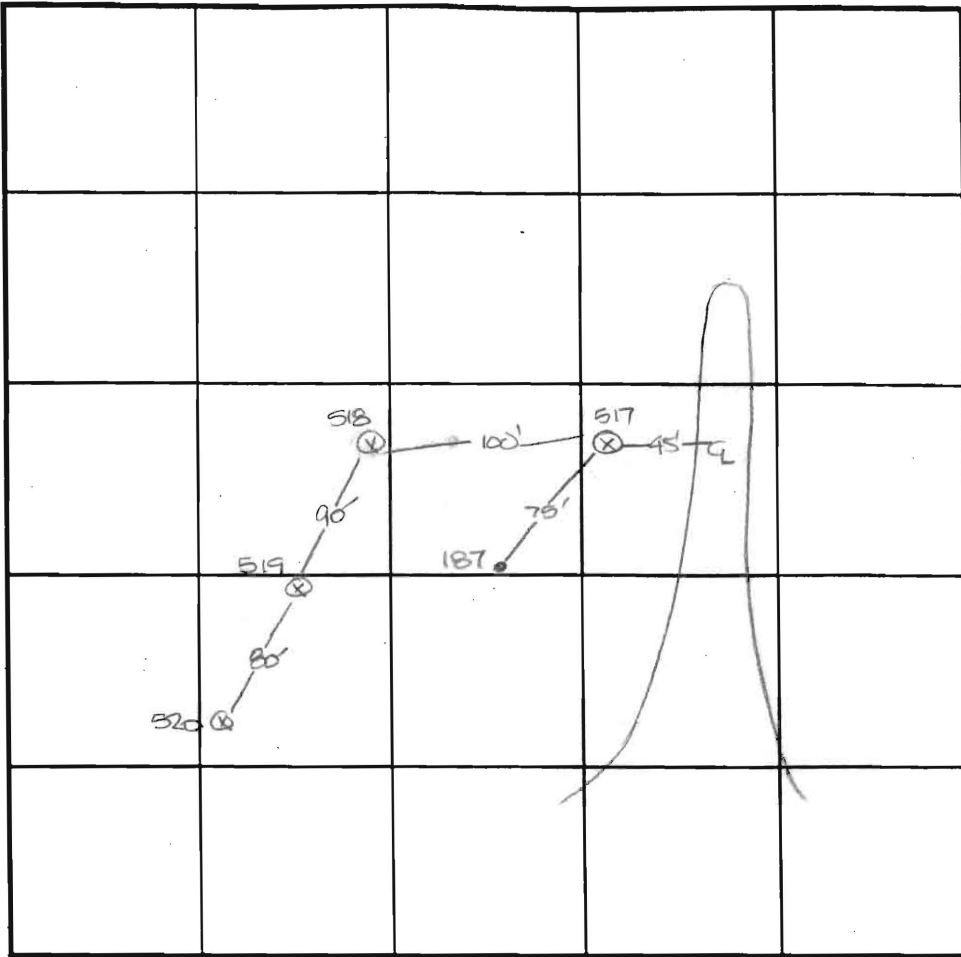
SOIL PROFILE

517

topsoil
 org bn
 clm
 2.5'
 tan
 sa mica
 lm
 15%+
 rock
 11' Refusal

SOIL PROFILE

0'
 [Empty Soil Profile Box]



INDICATE NORTH - NAME ADJOINING ROADWAY AS BASE LINE.

518/519

topsoil
 org bn
 clm
 2.5'
 org bn
 sa mica
 lm
 10-15%+
 rock

520

topsoil
 org bn
 clm
 3.5'
 med
 bn
 sa mica
 lm
 11.5' Water

DATE	TEST NO.	DEPTH	PRE-WET		TEST - 1" DROP		TIME
			START	STOP	START	STOP	
5-16-01	517	2' 8" S	1:37 ₃	1:41 ₃	1:41 ₃	1:47	6
		11.0' D	Refusal	- See profile			OK
	518	3.0' S	1:49	1:50 ₃	1:50 ₃	1:53 ₃	3
		13.0' D	Visual	- See profile			OK
	519	3.0' S	2:05 ₃	2:08 ₃	2:08 ₃	2:12 ₃	4
		13.0' D	Visual	- See profile			OK
	520	11.5' D	Water	- See profile			FAIL

REMARKS holes not started

TYPE OF SOIL

TESTED BY DKE ALSO PRESENT C. Zopp, T. Peaga

TRENCH DESIGN DATA: AVERAGE PERCOLATION TIME TRENCH WIDTH

INLET DEPTH MAXIMUM BOTTOM DEPTH SQ. FT./BEDROOM

53 SF
PROP. 24
IN-COMMON ACC
EASEMENT FOR
LOTS 7-9 AND
PARCEL 'A'


**BUILDABLE
PRESERVATION
PARCEL 'A'**
539,251 SF
(12.39 AC)

WAGE BASHVEY
OWN. ON HOWARD
COUNTY HEALTH
DEPARTMENT RECORDS

PROP. SEPTIC
10,103 SF

M56 54.17°E
640.80

STREAM BUFFER



75' STREAM BUFFER

LOT 21
49655 SF

LOT 22
49344 SF

PROP. SEPTIC
10,000 SF

LOT 23
5014 SF

LOT 9
49210 SF

LOT 20
57508 SF

PROP. SEPTIC
11,348 SF

PROP. 24
IN-COMMON ACC
EASEMENT FOR
LOTS 20-23

**NON-BUILDABLE
PRESERVATION
PARCEL 'C'**
197,998 SF

LOT 18
236 SF

LOT 10
49210 SF

LOT 11
49210 SF

LOT 12
49210 SF

LOT 13
49210 SF

LOT 14
49210 SF

LOT 15
49210 SF

LOT 16
49210 SF

LOT 17
49210 SF

LOT 18
236 SF

LOT 19
49210 SF

LOT 20
57508 SF

LOT 21
49655 SF

LOT 22
49344 SF

LOT 23
5014 SF

LOT 24
49210 SF

LOT 25
49210 SF

LOT 26
49210 SF

LOT 27
49210 SF

LOT 28
49210 SF

LOT 29
49210 SF

LOT 30
49210 SF

LOT 31
49210 SF

LOT 32
49210 SF

LOT 33
49210 SF

LOT 34
49210 SF

LOT 35
49210 SF

LOT 36
49210 SF

LOT 37
49210 SF

LOT 38
49210 SF

LOT 39
49210 SF

LOT 40
49210 SF

LOT 41
49210 SF

LOT 42
49210 SF

LOT 43
49210 SF

LOT 44
49210 SF

LOT 45
49210 SF

LOT 46
49210 SF

LOT 47
49210 SF

LOT 48
49210 SF

LOT 49
49210 SF

LOT 50
49210 SF

LOT 51
49210 SF

LOT 52
49210 SF

LOT 53
49210 SF

LOT 54
49210 SF

LOT 55
49210 SF

LOT 56
49210 SF

LOT 57
49210 SF

LOT 58
49210 SF

LOT 59
49210 SF

LOT 60
49210 SF

LOT 61
49210 SF

LOT 62
49210 SF

LOT 63
49210 SF

LOT 64
49210 SF

LOT 65
49210 SF

LOT 66
49210 SF

LOT 67
49210 SF

LOT 68
49210 SF

LOT 69
49210 SF

LOT 70
49210 SF

LOT 71
49210 SF

LOT 72
49210 SF

LOT 73
49210 SF

LOT 74
49210 SF

LOT 75
49210 SF

LOT 76
49210 SF

LOT 77
49210 SF

LOT 78
49210 SF

LOT 79
49210 SF

LOT 80
49210 SF

LOT 81
49210 SF

LOT 82
49210 SF

LOT 83
49210 SF

LOT 84
49210 SF

LOT 85
49210 SF

LOT 86
49210 SF

LOT 87
49210 SF

LOT 88
49210 SF

LOT 89
49210 SF

LOT 90
49210 SF

LOT 91
49210 SF

LOT 92
49210 SF

LOT 93
49210 SF

LOT 94
49210 SF

LOT 95
49210 SF

LOT 96
49210 SF

LOT 97
49210 SF

LOT 98
49210 SF

LOT 99
49210 SF

LOT 100
49210 SF

LOT 101
49210 SF

LOT 102
49210 SF

LOT 103
49210 SF

LOT 104
49210 SF

LOT 105
49210 SF

LOT 106
49210 SF

LOT 107
49210 SF

LOT 108
49210 SF

LOT 109
49210 SF

LOT 110
49210 SF

LOT 111
49210 SF

LOT 112
49210 SF

LOT 113
49210 SF

LOT 114
49210 SF

LOT 115
49210 SF

LOT 116
49210 SF

LOT 117
49210 SF

LOT 118
49210 SF

LOT 119
49210 SF

LOT 120
49210 SF

LOT 121
49210 SF

LOT 122
49210 SF

LOT 123
49210 SF

LOT 124
49210 SF

LOT 125
49210 SF

LOT 126
49210 SF

LOT 127
49210 SF

LOT 128
49210 SF

LOT 129
49210 SF

LOT 130
49210 SF

LOT 131
49210 SF

LOT 132
49210 SF

LOT 133
49210 SF

LOT 134
49210 SF

LOT 135
49210 SF

LOT 136
49210 SF

LOT 137
49210 SF

LOT 138
49210 SF

LOT 139
49210 SF

LOT 140
49210 SF

LOT 141
49210 SF

LOT 142
49210 SF

LOT 143
49210 SF

LOT 144
49210 SF

LOT 145
49210 SF

LOT 146
49210 SF

LOT 147
49210 SF

LOT 148
49210 SF

LOT 149
49210 SF

LOT 150
49210 SF

LOT 151
49210 SF

LOT 152
49210 SF

LOT 153
49210 SF

LOT 154
49210 SF

LOT 155
49210 SF

LOT 156
49210 SF

LOT 157
49210 SF

LOT 158
49210 SF

LOT 159
49210 SF

LOT 160
49210 SF

LOT 161
49210 SF

LOT 162
49210 SF

LOT 163
49210 SF

LOT 164
49210 SF

LOT 165
49210 SF

LOT 166
49210 SF

LOT 167
49210 SF

LOT 168
49210 SF

LOT 169
49210 SF

LOT 170
49210 SF

LOT 171
49210 SF

LOT 172
49210 SF

LOT 173
49210 SF

LOT 174
49210 SF

LOT 175
49210 SF

LOT 176
49210 SF

LOT 177
49210 SF

LOT 178
49210 SF

LOT 179
49210 SF

LOT 180
49210 SF

LOT 181
49210 SF

LOT 182
49210 SF

LOT 183
49210 SF

LOT 184
49210 SF

LOT 185
49210 SF

LOT 186
49210 SF

LOT 187
49210 SF

LOT 188
49210 SF

LOT 189
49210 SF

LOT 190
49210 SF

LOT 191
49210 SF

LOT 192
49210 SF

LOT 193
49210 SF

LOT 194
49210 SF

LOT 195
49210 SF

LOT 196
49210 SF

LOT 197
49210 SF

LOT 198
49210 SF

LOT 199
49210 SF

LOT 200
49210 SF

LOT 201
49210 SF

LOT 202
49210 SF

LOT 203
49210 SF

LOT 204
49210 SF

LOT 205
49210 SF

LOT 206
49210 SF

LOT 207
49210 SF

LOT 208
49210 SF

LOT 209
49210 SF

LOT 210
49210 SF

LOT 211
49210 SF

LOT 212
49210 SF

LOT 213
49210 SF

LOT 214
49210 SF

LOT 215
49210 SF

LOT 216
49210 SF

LOT 217
49210 SF

LOT 218
49210 SF

LOT 219
49210 SF

LOT 220
49210 SF

LOT 221
49210 SF

LOT 222
49210 SF

LOT 223
49210 SF

LOT 224
49210 SF

LOT 225
49210 SF

LOT 226
49210 SF

LOT 227
49210 SF

LOT 228
49210 SF

LOT 229
49210 SF

LOT 230
49210 SF

LOT 231
49210 SF

LOT 232
49210 SF

LOT 233
49210 SF

LOT 234
49210 SF

LOT 235
49210 SF

LOT 236
236 SF

LOT 237
49210 SF

LOT 238
49210 SF

LOT 239
49210 SF

LOT 240
49210 SF

LOT 241
49210 SF

LOT 242
49210 SF

LOT 243
49210 SF

LOT 244
49210 SF

LOT 245
49210 SF

LOT 246
49210 SF

LOT 247
49210 SF

LOT 248
49210 SF

LOT 249
49210 SF

LOT 250
49210 SF

LOT 251
49210 SF

LOT 252
49210 SF

LOT 253
49210 SF

LOT 254
49210 SF

LOT 255
49210 SF

LOT 256

