

APPLICATION

PERCOLATION TESTING

A 41981

P _____

HOWARD COUNTY HEALTH DEPARTMENT
BUREAU OF ENVIRONMENTAL HEALTH
P.O. BOX 476 ELLICOTT CITY, MARYLAND 21043
TELEPHONE 461-9933

DISTRICT 4TH

DATE March 10, 1988

TO: THE COUNTY HEALTH OFFICER
ELLICOTT CITY, MARYLAND

I, HEREBY, APPLY FOR THE NECESSARY TEST IN ORDER TO CONSTRUCT (OR RECONSTRUCT) A SEWAGE DISPOSAL SYSTEM.

PROPERTY OWNER ~~Song Ho Company, Inc.~~ FREEDOM BELL ENTERPRISE, LLC

ADDRESS 8100 Cooper Street, Alexandria, Va. 22309 PHONE (703) 239-7541

PROSPECTIVE BUYER UNKNOWN

ADDRESS _____ PHONE _____

PROPERTY LOCATION:

SUBDIVISION Choi Property LOT NO. 18

ROAD AND DESCRIPTION North side of Barkswood Rd., 1890' East of Hobbs Road.
(3354 DANMARK DRIVE)

TAX MAP 14 PARCEL # 106

SIZE OF LOT 3.00 Acre Minimum

BLDG PERMIT SIGNED
AND RETURNED 2-9-88
Serial # BR 109741
S.P.O. - 5 Ben
(SINGLE FAMILY DWELLING OR COMMERCIAL)

THE SYSTEM INSTALLED UNDER THIS APPLICATION IS ACCEPTABLE ONLY UNTIL PUBLIC FACILITIES BECOME AVAILABLE. I FULLY UNDERSTAND THE FEE CONNECTED WITH THE FILING OF THIS PERC TEST APPLICATION IS NON-REFUNDABLE UNDER ANY CIRCUMSTANCES. I ALSO AGREE TO COMPLY WITH ALL M.O.S.H.A. REQUIREMENTS IN TESTING THIS LOT.

Dennis M. Buel
(SIGNATURE OF APPLICANT)

APPROVED BY _____ FOR _____ DATE _____

REJECTED BY _____ FOR _____ DATE _____

HOLD PENDING FURTHER TESTS _____ DATE _____

REASONS FOR REJECTION OR HOLDING 9/8/88 Perc OK Hold for plan #17

HD-216

THIS IS NOT A PERMIT

APPLICATION

PERCOLATION TESTING

A 41981
P _____

HOWARD COUNTY HEALTH DEPARTMENT
BUREAU OF ENVIRONMENTAL HEALTH
P.O. BOX 476 ELLICOTT CITY, MARYLAND 21043
TELEPHONE 461-9933

DISTRICT 4TH
DATE March 10, 1988

TO: THE COUNTY HEALTH OFFICER
ELLICOTT CITY, MARYLAND

I HEREBY APPLY FOR THE NECESSARY TEST IN ORDER TO CONSTRUCT (OR RECONSTRUCT) A SEWAGE DISPOSAL SYSTEM.

PROPERTY OWNER Sang Ho Company, Inc.

ADDRESS 8100 Cooper Street, Alexandria, Va. 22309 PHONE (703) 239-7541

PROSPECTIVE BUYER Unknown

ADDRESS _____ PHONE _____

PROPERTY LOCATION:

SUBDIVISION Choi Property LOT NO. 1B

ROAD AND DESCRIPTION North side of Burrowswood Rd., 1890' East of Hedges Road.

TAX MAP 14 PARCEL # 106

SIZE OF LOT 3.00 Acre Minimum TYPE BLDG S.F.O.
(SINGLE FAMILY DWELLING OR COMMERCIAL)

THE SYSTEM INSTALLED UNDER THIS APPLICATION IS ACCEPTABLE ONLY UNTIL PUBLIC FACILITIES BECOME AVAILABLE. I FULLY UNDERSTAND THE FEE CONNECTED WITH THE FILING OF THIS PERC TEST APPLICATION IS NON-REFUNDABLE UNDER ANY CIRCUMSTANCES. I ALSO AGREE TO COMPLY WITH ALL M.O.S.H.A. REQUIREMENTS IN TESTING THIS LOT.

Dennis M. Bush
(SIGNATURE OF APPLICANT)

APPROVED BY _____ FOR _____ DATE _____

REJECTED BY _____ FOR _____ DATE _____

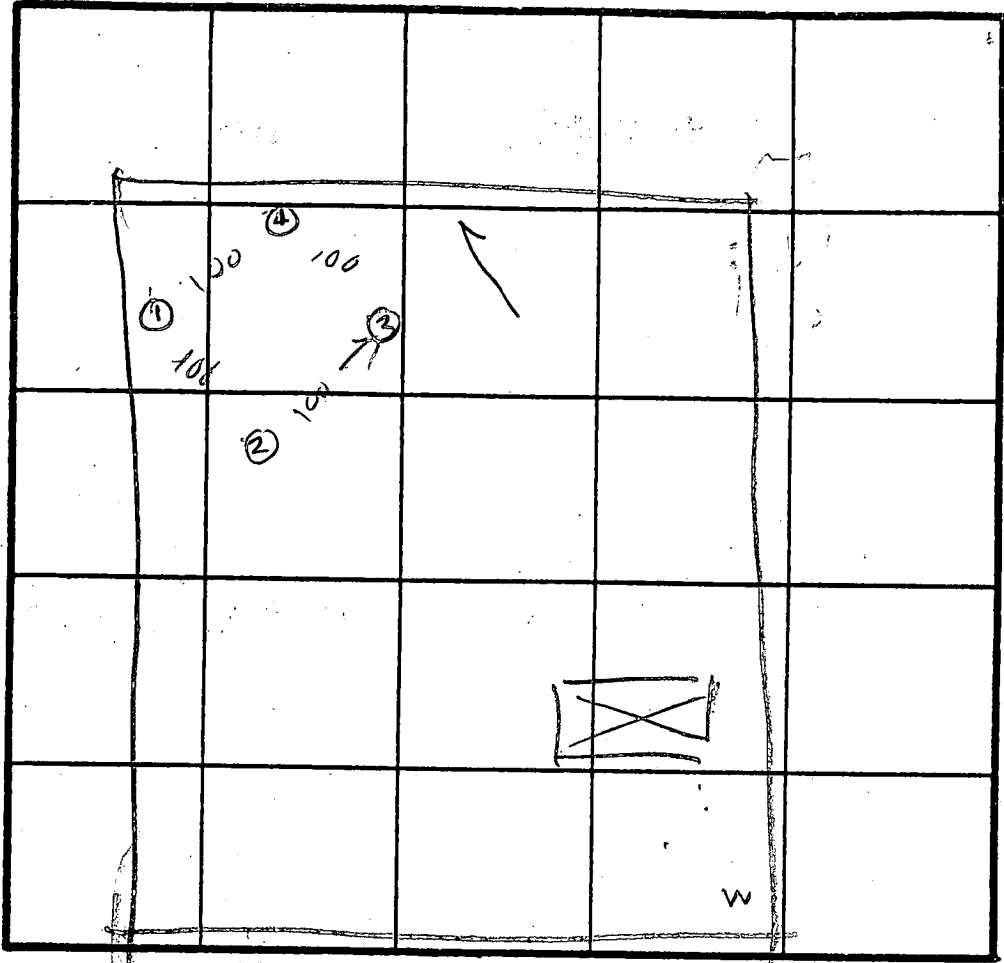
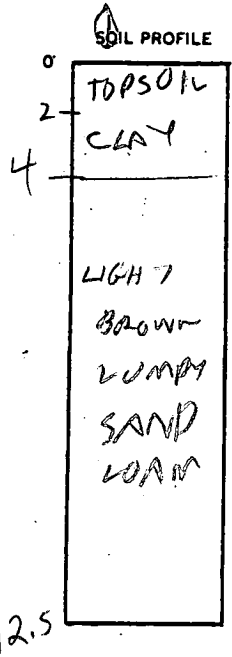
HOLD PENDING FURTHER TESTS _____ DATE _____

REASONS FOR REJECTION OR HOLDING _____

HD-216

THIS IS NOT A PERMIT

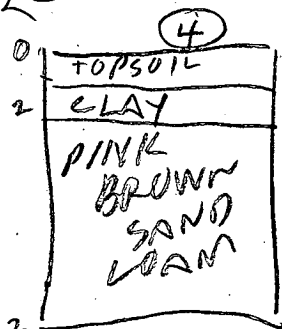
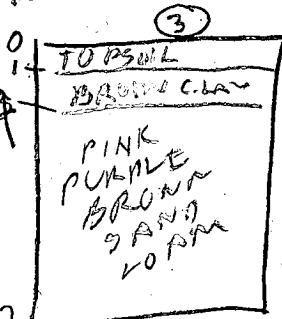
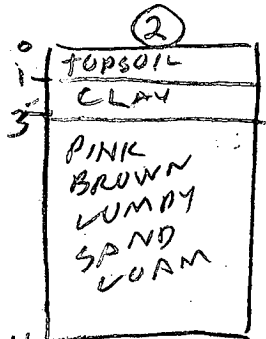
Lot 13
A 4/1981



X 4 MIN
180 A/BR
INLET 3'
BOTTOM 8'

INDICATE NORTH - NAME ADJOINING ROADWAY AS BASE LINE

PROPOSED DRAINAGE



DATE	TEST NO.	DEPTH	PRE-WET		TEST - 1' DROP		TIME
			START	STOP	START	STOP	
9/8/88	1S	5	1039	1041	1041	1044	3
	1V	12.5	OK				
	2V	11	OK				
	3S	4.5	1051	1052	1052	1056	4
	3V	12	OK				
	4S	3	1059	1103	1103	1106	3
	4D	6.5	1059	1100	1100	1103	3
	4V	13	OK				

REMARKS: Holes Dug Per Surveyor Test Plat

TYPE OF SOIL _____
 TESTED BY: B. Hodger
 ALSO PRESENT: SKIP & ROCKY OF FLOK