

PERMIT

SEWAGE DISPOSAL SYSTEM

DEPARTMENT OF HEALTH AND MENTAL HYGIENE

P 513625D
A 513625-1

DISTRICT _____

DATE _____

DATE SYSTEM APPROVED _____

INSPECTOR _____

HOWARD COUNTY HEALTH DEPARTMENT
BUREAU OF ENVIRONMENTAL HEALTH
461-9933

INDEXED

04-339053

_____ IS PERMITTED TO INSTALL _____ ALTER _____

ADDRESS _____ PHONE _____

SUBDIVISION _____ LOT 3 ROAD 16624 Frederick Rd

PROPERTY OWNER Lavinia Hoard

ADDRESS _____

PLANS APPROVED BY _____ DATE _____

COVER NO WORK UNTIL INSPECTED AND APPROVED

NEITHER THE HOWARD COUNTY COUNCIL NOR THE HEALTH DEPARTMENT IS RESPONSIBLE FOR THE SUCCESSFUL OPERATION OF ANY SYSTEM

NOTE: CLEANOUT REQUIRED EVERY 70 FEET OF SEWER LINE AND/OR AT 90° SWEEPS IN LINES FROM HOUSE TO DRAIN FIELDS, 90° ELBOWS NOT ACCEPTABLE.

NOTE: ALL PARTS OF SEPTIC SYSTEMS (I.E. TANK, DISTRIBUTION BOX TRENCHES) TO BE 100 FEET FROM WELL (UNLESS OTHERWISE SPECIFICALLY AUTHORIZED)

NOTE: IF DEEP TRENCH(ES) ARE USED CALL FOR INSPECTION BEFORE AND AFTER PLACING GRAVEL IN TRENCH(ES)

NOTE: NO DRY WELL SHALL EXCEED 15 FOOT IN DIAMETER NO ABSORPTION TRENCH TO EXCEED 100 FEET IN LENGTH

NOTE: ALL PIPE FROM HOUSE TO SEPTIC TANK MUST BE CAST IRON OR SCHEDULE 35/40 PVC OR ABS

PERMIT VOID AFTER TWO YEARS

NOTE: INSTALL STAND PIPE ON SEPTIC TANK AND DRY WELL STAND PIPES MUST BE 8 INCHES IN DIAMETER CAST IRON, CONCRETE OR TERRA COTTA OR PVA OR ABS ACCEPTED. IF TOP OF SEPTIC TANK IS DEEPER THAN 3 FEET, MANHOLE TO GRADE REQUIRED.

NOTE: DISTRIBUTION BOXES MUST HAVE BAFFLES

INSTALLER IS RESPONSIBLE FOR OBTAINING FINAL APPROVAL ON THIS PERMIT

513625-1

APPLICATION

Permit Index

A 25674

P _____

SEWAGE DISPOSAL TESTING

STATE OF MARYLAND - DEPARTMENT OF HEALTH AND MENTAL HYGIENE

HOWARD COUNTY HEALTH DEPARTMENT
ENVIRONMENTAL HEALTH SERVICES

P. O. BOX 476, ELLICOTT CITY, MARYLAND 21043
TELEPHONE: 465-5000, EXT. 356

DISTRICT 4th

DATE 4/21/77

(No specs - existing dwelling & system)

TO: THE COUNTY HEALTH OFFICER
ELLICOTT CITY, MARYLAND

I, HEREBY, APPLY FOR THE NECESSARY TEST IN ORDER TO CONSTRUCT (OR RECONSTRUCT) A SEWAGE DISPOSAL SYSTEM.

PROPERTY OWNER Lavinia Hood

ADDRESS Frederick Rd, Mt Airy PHONE any questions
Hilda Lintellman
531-5115

PROPERTY LOCATION:

SUBDIVISION _____ LOT NO. 3 Epist

ROAD AND DESCRIPTION _____ House

SIZE OF LOT 10 acres TYPE BLDG. _____ NUMBER OF BEDROOMS _____

IF NOT SINGLE RESIDENCE DESCRIBE _____

THE SYSTEM INSTALLED UNDER THIS APPLICATION IS ACCEPTABLE ONLY UNTIL PUBLIC FACILITIES BECOME AVAILABLE.

SIGNATURE OF APPLICANT Lavinia L. Hood

APPROVED BY _____ FOR _____ DATE _____
(KIND OF SYSTEM)

REJECTED BY _____ FOR _____ DATE _____
(KIND OF SYSTEM)

HOLD PENDING FURTHER TESTS _____ DATE _____

REASONS FOR REJECTION OR HOLDING See line pages attached
to # 2 lot. Hold for lot line
& pipe holes.
C. B. D.

THIS IS NOT A PERMIT

INDICATE NORTH - NAME ADJOINING ROADWAY AS BASE LINE.

DATE	TEST NO.	DEPTH	PRE-WET		TEST - 1" DROP		TIME
			START	STOP	START	STOP	

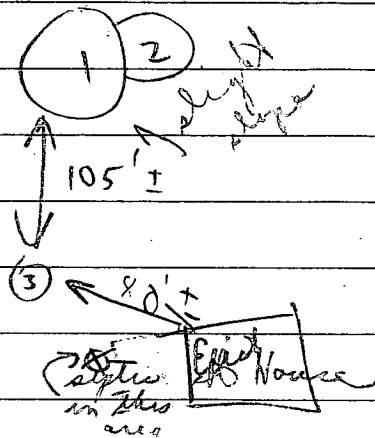
REMARKS _____

TYPE OF SOIL _____

TESTED BY _____ ALSO PRESENT: _____

Field sheet

fol #3 Epist. House

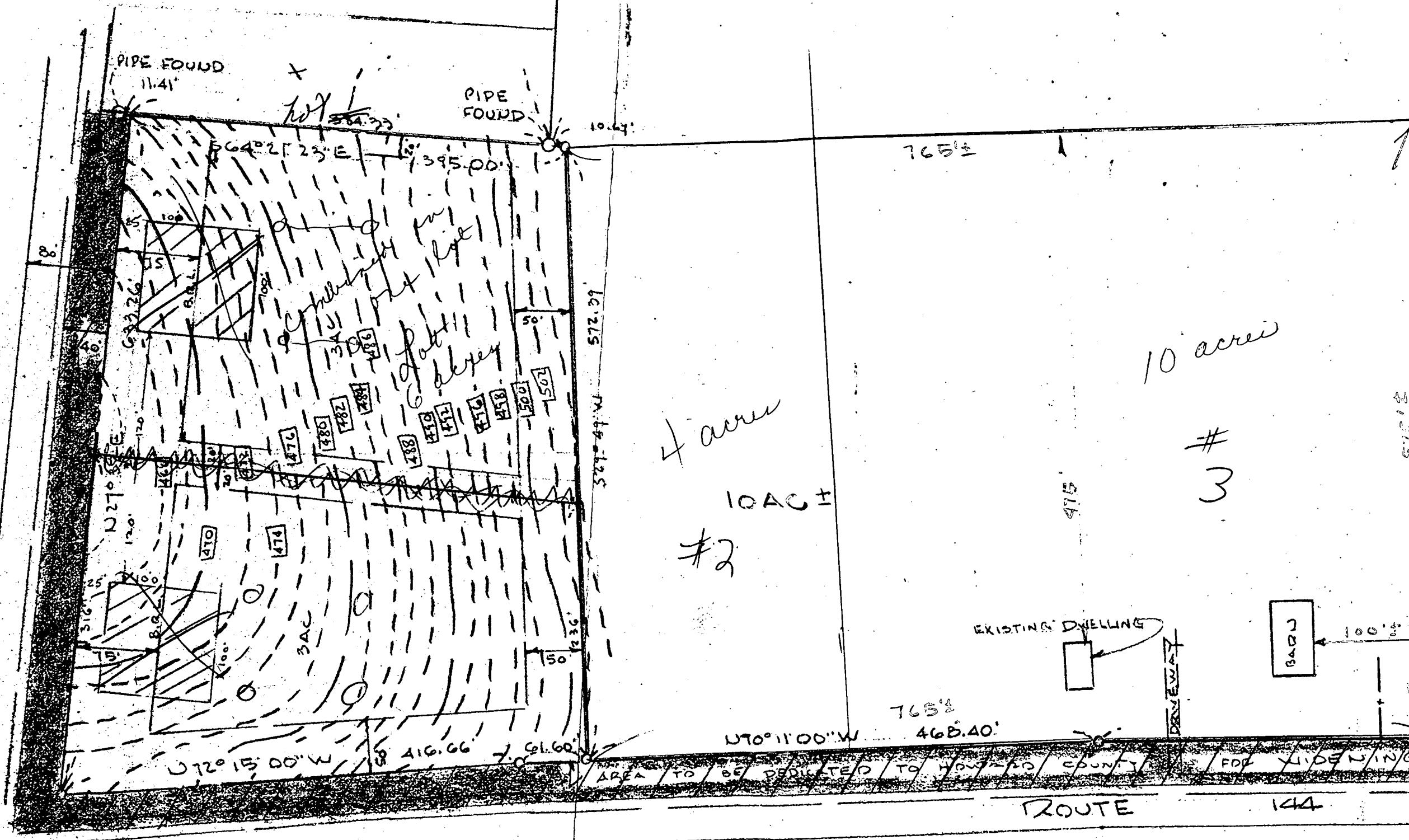


Handwritten scribble

	R# 144	1st start	2nd start	Finish
1	3'	3:55	3:57	4:03
2	9'	3:55	3:57	4:06
3	4'-10	Visual similar to 1 & 2		

Note moved following hill on the 1/3 acre parcel.

WEST WATERSVILLE ROAD



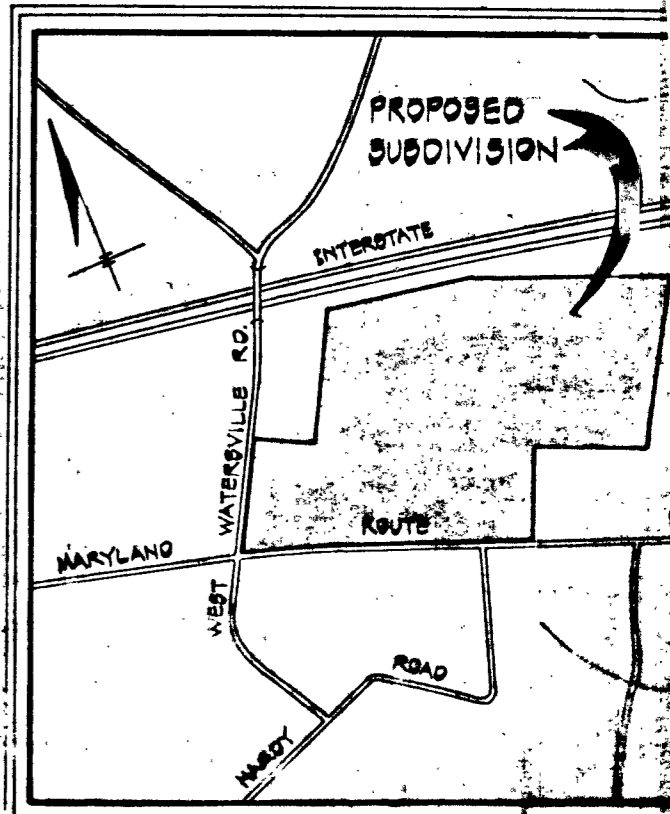
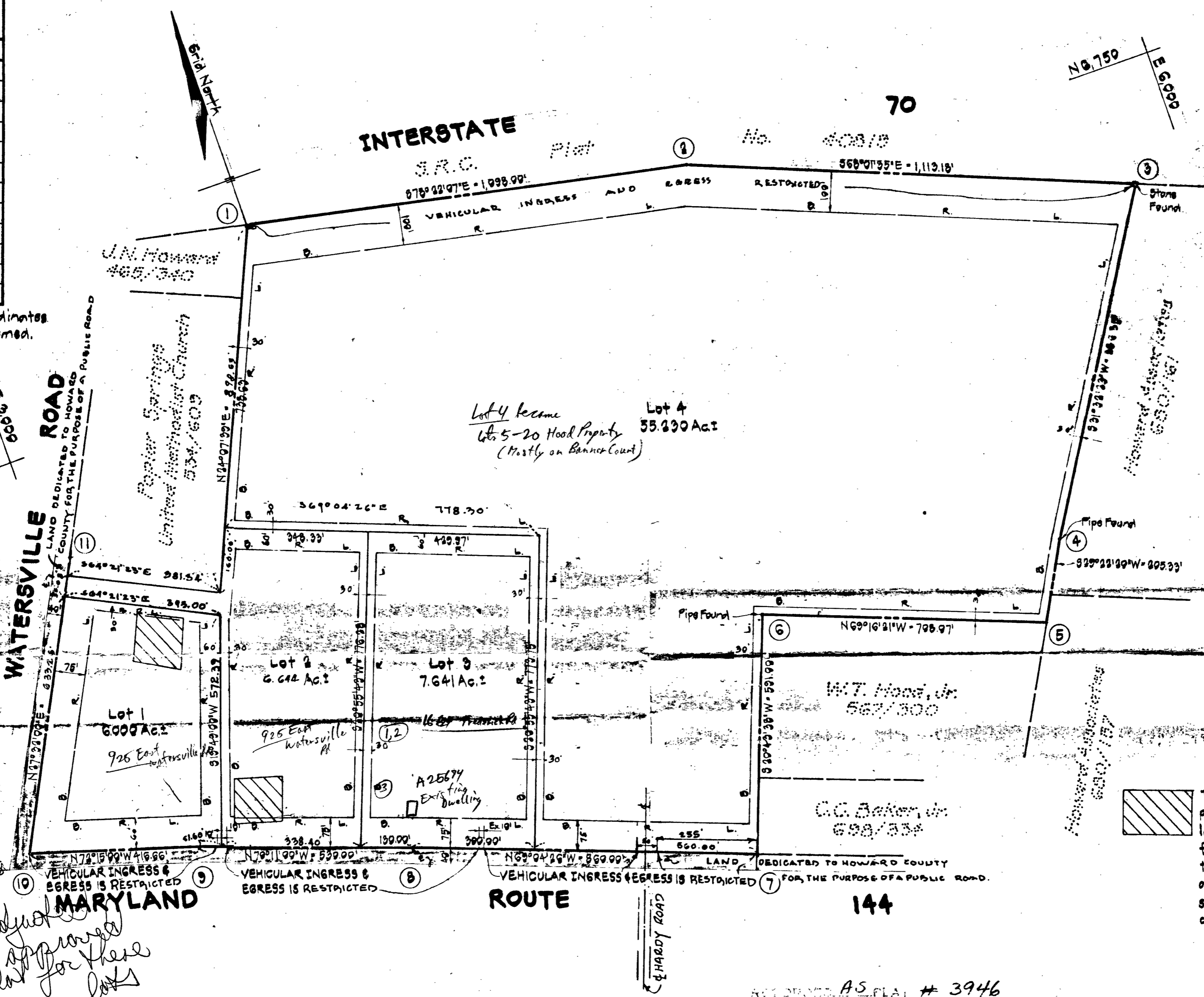
AREA TO BE DEDICATED TO HOWARD COUNTY FOR LIBEN/N/G

ROUTE 144

Residue farm 1/3 acre

COORDINATES		
No.	North	East
1	7,098.11	3,752.58
2	6,876.74	4,828.93
3	6,460.21	5,860.34
4	5,794.37	5,396.44
5	5,525.43	5,295.73
6	5,776.03	4,633.43
7	5,223.28	4,424.32
8	5,530.44	3,621.04
9	5,710.12	3,122.43
10	5,837.15	3,725.60
11	6,443.02	3,041.41
12	6,334.36	3,410.46

Note: The origin of the coordinates shown hereon is assumed.



VICINITY MAP
Scale: 1" = 1000'

NOTES

1. The lots shown hereon comply with minimum width and lot area as required by the Maryland Department of Health and Mental Hygiene.
2. PLAN SUBJECT TO V.P. 78-37

NOTE
9/87
perc fields on lots 1 & 2
lots 1 & 2 ready for reworked
see later approved plat for these lots

Total number of lots to be recorded	- 4
Total area of lots	- 75.515 Ac.
Total area of roadways to be recorded (including widening strips)	- 2.400 Ac.
Total area of subdivision to be recorded	- 77.915 Ac.

OWNER
MRS. LAVINIA L. HOOD
16624 FREDERICK ROAD R. 5
MT. AIRY, MARYLAND 21771

RECORDED AS PLAT # 3946
ON 1-10-78

HUDKINS ASSOCIATES, INC.
JODEPH SQUARE
COLUMBIA, MARYLAND 21044

APPROVED: For private water and private sewerage systems.
Howard County Health Department.
Joyce Bylles 12-22-77
County Health Officer Date

APPROVED: Howard County Office of Planning and Zoning.
Ronald L. Harris 12-30-77
Director Date

APPROVED: For storm drainage systems and public roads.
Howard County Department of Public Works.
P. J. Beard 12-28-77
Director Date

OWNER'S CERTIFICATE
I, Lavinia L. Hood, widow, owner of the property shown and described hereon, hereby adopt this plan of subdivision and in consideration of the approval of this Final Plat by the Office of Planning and Zoning, establish the minimum building restriction lines and grant unto Howard County, Maryland, its successors and assigns, (1) the right to lay, construct and maintain sewers, drains, water pipes and other municipal utilities and services, in and under all roads and street right-of-ways and the specific easement areas shown hereon; (2) dedicate to public use the beds of the streets and/or roads and floodplains and open space where applicable, and for One Dollar (\$1.00) consideration, hereby grant the right and option to Howard County to acquire the fee simple title to the beds of the streets and/or roads and floodplains and open space where applicable; (3) that no building or similar structure of any kind shall be erected on or over the said easements and right-of-ways; and (4) it is further agreed that maintenance of all waterways, drainage easements and/or floodplains are the responsibility of the property owner, its successors and assigns.
Witness my hand this 29th day of August, 1977.

LAND SURVEYOR'S CERTIFICATE
I, Walter Park, certify that the Final Plat shown hereon is correct, that it is a subdivision of all of the lands conveyed by G. Orman Manahan and Lewis E. Messide to Lavinia L. Hood, widow, deed dated the 25th day of October, 1963 and recorded in the Land Records of Howard County, in Liber 532, Folio 54, and that all monuments are in place as shown, in accordance with the Annotated Code of Maryland, as amended.
Walter Park 9/1/77

PROPERTY OF
LAVINIA L. HOOD
LOTS 1 to 4
4TH ELECTION DISTRICT
HOWARD COUNTY, MARYLAND
AUGUST 30, 1977 SCALE: 1" = 200'