

5/10/67 - Approved. JHK

5/10/67
Ready

PERMIT

SEWAGE DISPOSAL SYSTEM

MARYLAND STATE DEPARTMENT OF HEALTH

HOWARD COUNTY

ELLICOTT CITY

DISTRICT 6

DATE 5/9/67

06-431887

INDEXED

P 12670
58905-F
A 09992

Robert Dubin IS PERMITTED TO INSTALL X ALTER

ADDRESS Rt. 2, Clarksville, Maryland PHONE _____

A SEWAGE DISPOSAL SYSTEM LOCATED AT _____

SUBDIVISION _____ ROAD 10020 Guilford Rd. - look LOT _____
on Application for directions

PROPERTY OWNER ~~James Backer, Sr.~~ Melvin Thomas

ADDRESS _____

SPECIFICATIONS - 3 bedrooms only

DRAIN FIELD _____ DEPTH _____ FEET, BOTTOM AREA _____ SQ. FT.

SEEPAGE PITS _____ ABSORBENT SIDE-WALL AREA _____ SQ. FT.

SEPTIC TANK CAPACITY 750 GALLONS

FOR GARBAGE GRINDER, INCREASE DISPOSAL AREA 22% & TANK CAPACITY 50%.

OTHER Tile field - 300 sq. ft. bottom area located 10 ft. to 90 ft. from
front lot line and 10 ft. to 90 ft. from right side lot line as seen when facing
lot from Grand Ave. Depth of tile field to be no greater than 4 ft.

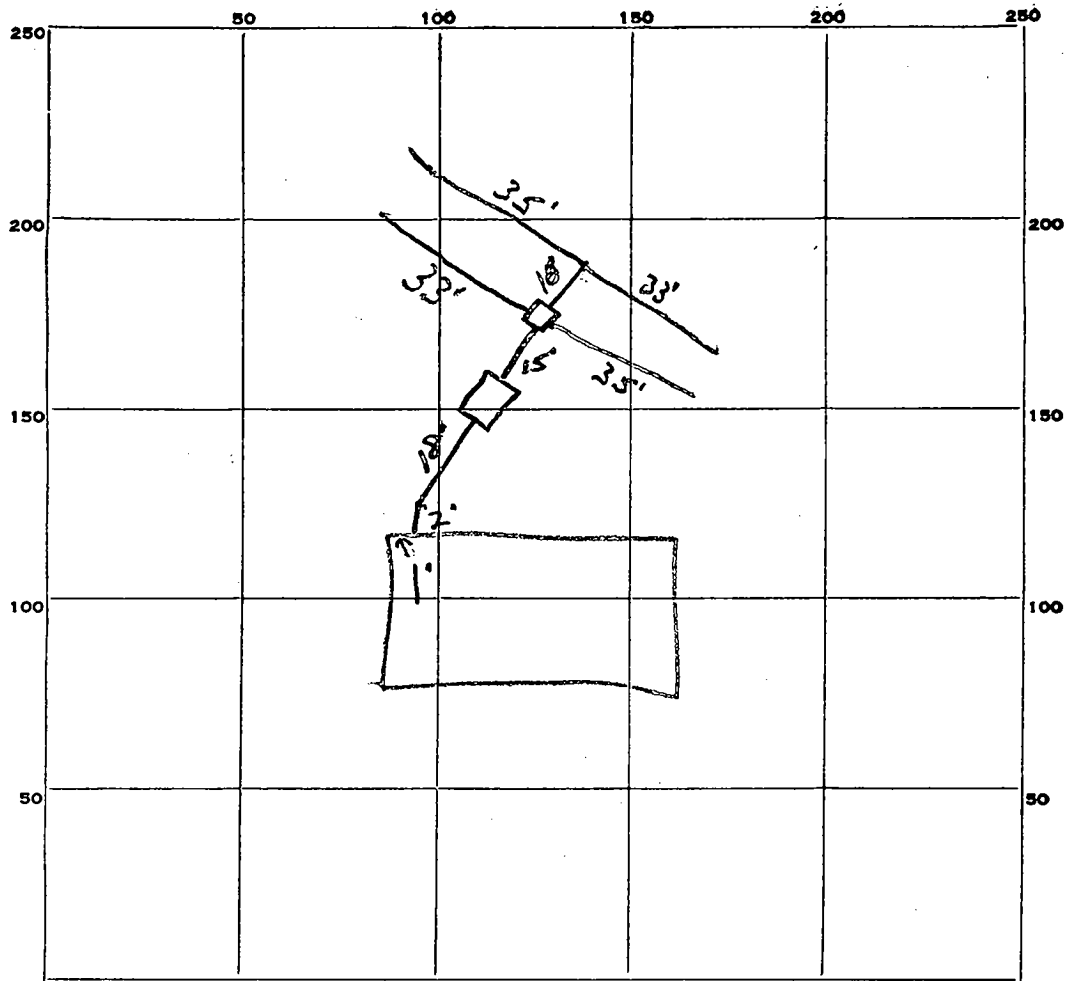
PLANS APPROVED BY Theo. R. Shrop DATE 7/25/66

FILL SEPTIC TANK AND DISTRIBUTION BOX WITH WATER BEFORE CALLING FOR AN INSPECTION. COVER NO WORK UNTIL INSPECTED AND APPROVED.

NEITHER THE HOWARD COUNTY COMMISSIONERS NOR THE HEALTH DEPARTMENT IS RESPONSIBLE FOR THE SUCCESSFUL OPERATION OF ANY SYSTEM.

NOTIFY THE HEALTH DEPARTMENT 48 HOURS BEFORE EXCAVATIONS ARE TO BE BACK FILLED.

58905-F
A 09992



70
66
136
2 1/2
5 1/2
168
140

INDICATE NORTH. - NAME ADJOINING ROADWAY AS BASE LINE.

Grand Ave

PERMIT CARD OK

SEPTIC TANK, LEVEL OK

CLEANOUTS OK

DISTRIBUTION BOX, LEVEL OK

TILE FIELD, DEPTH 2 1/2 FT. TRENCH WIDTH 2 1/2 FT.

GRAVEL DEPTH 12 IN. TOTAL LENGTH 136 FT.

NUMBER OF TRENCHES 4 TOTAL BOTTOM AREA 340 sq ft.

SEEPAGE PITS, INSIDE DIAMETER _____ FT. DEPTH BELOW INLET _____ FT.

ABSORBENT AREA _____ SQ. FT.

REMARKS _____

DATE SYSTEM APPROVED 5/10/67

INSPECTOR J.H. Kilmore

APPLICATION

A 09992

SEWAGE DISPOSAL TESTING

P _____

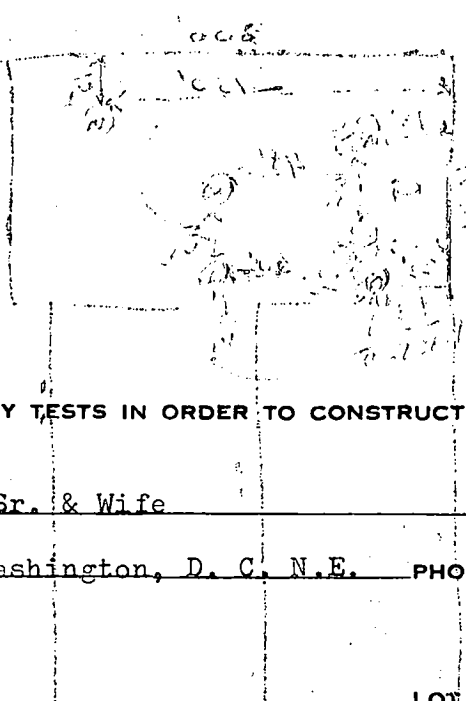
MARYLAND STATE DEPARTMENT OF HEALTH

HOWARD COUNTY

ELLCOTT CITY

DISTRICT 6

DATE 4/12/65



TO: THE COUNTY HEALTH OFFICER
ELLCOTT CITY, MARYLAND

I, HEREBY, APPLY FOR THE NECESSARY TESTS IN ORDER TO CONSTRUCT (OR RECONSTRUCT) A SEWAGE DISPOSAL SYSTEM.

PROPERTY OWNER James Rucker, Sr. & Wife

ADDRESS 272 Division Ave., Washington, D. C. N.E. PHONE _____

PROPERTY LOCATION:

SUBDIVISION _____ LOT NO. _____

ROAD AND DESCRIPTION Guilford Rd. - third entrance on right from Carroll Heights Avenue - lot in back

OCCUPANT _____ PHONE _____

PERSON TO CONSTRUCT SYSTEM _____

ADDRESS _____ PHONE _____

SIZE OF LOT 100 x 200 TYPE BLDG. 3 or 4
NUMBER OF BEDROOMS _____

IF NOT SINGLE RESIDENCE DESCRIBE _____

SIGNATURE OF APPLICANT Thomas O. Sica Tel 792-7952

APPROVED BY J. H. Kuhn FOR telefield - 3 bedrooms DATE 7/15/66

REJECTED BY J. H. Kuhn FOR septic system DATE 4/20/65

HOLD PENDING FURTHER TESTS _____ DATE _____

REASONS FOR REJECTION OR HOLDING Poor percolation + no repair area

Public Sewerage planned for 1968

THIS IS NOT A PERMIT

APPLICATION

SEWAGE DISPOSAL TESTING

MARYLAND STATE DEPARTMENT OF HEALTH

HOWARD COUNTY

ELLICOTT CITY

DISTRICT _____

DATE _____

TO: THE COUNTY HEALTH OFFICER
ELLICOTT CITY, MARYLAND

I, HEREBY, APPLY FOR THE NECESSARY TESTS IN ORDER TO CONSTRUCT (OR RECONSTRUCT) A SEWAGE DISPOSAL SYSTEM.

PROPERTY OWNER _____

ADDRESS _____ PHONE _____

PROPERTY LOCATION:

SUBDIVISION _____ LOT NO. _____

ROAD AND DESCRIPTION _____

OCCUPANT _____ PHONE _____

PERSON TO CONSTRUCT SYSTEM _____

ADDRESS _____ PHONE _____

SIZE OF LOT _____ TYPE BLDG. _____

NUMBER OF BEDROOMS _____

IF NOT SINGLE RESIDENCE DESCRIBE _____

SIGNATURE OF APPLICANT _____

APPROVED BY _____ FOR _____ DATE _____

(KIND OF SYSTEM)

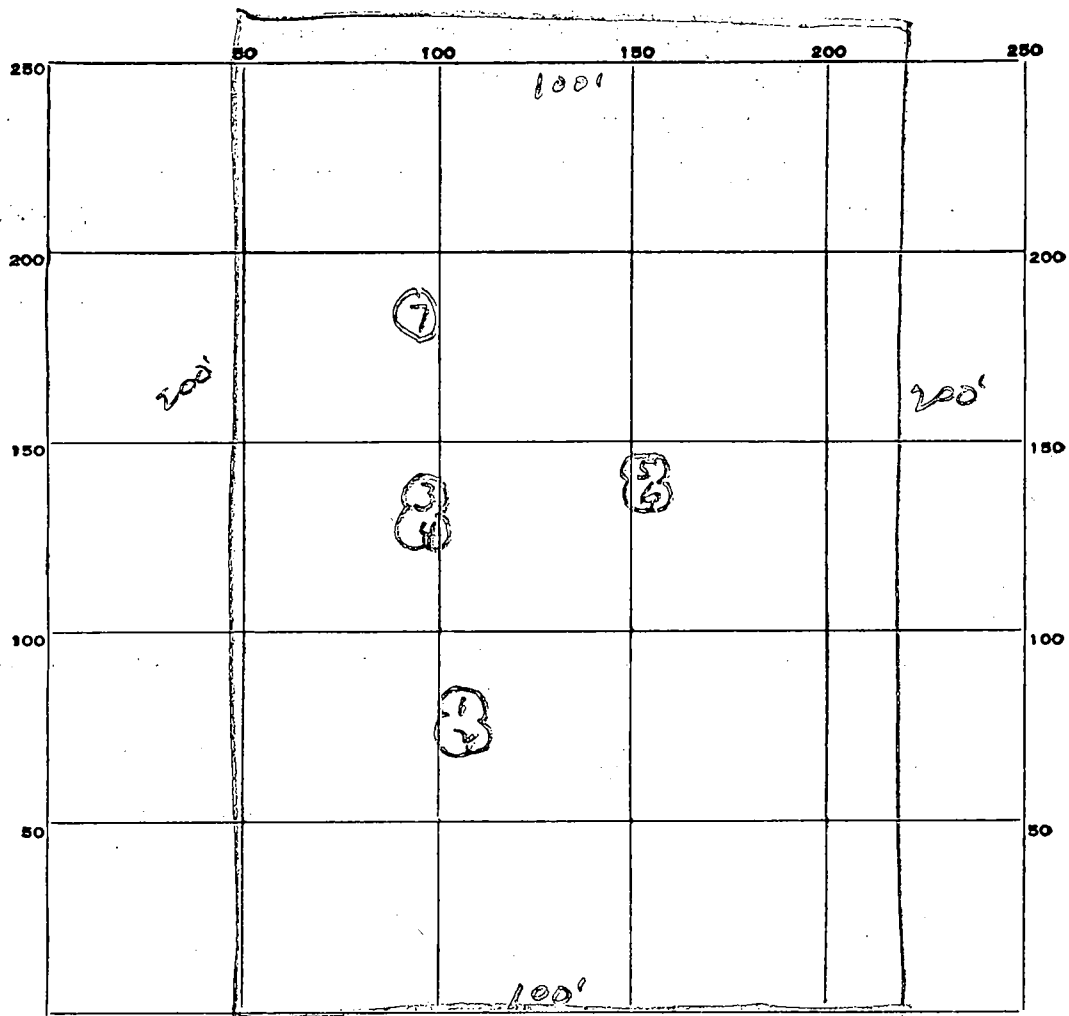
REJECTED BY _____ FOR _____ DATE _____

(KIND OF SYSTEM)

HOLD PENDING FURTHER TESTS _____ DATE _____

REASONS FOR REJECTION OR HOLDING _____

THIS IS NOT A PERMIT



INDICATE NORTH. - NAME ADJOINING ROADWAY AS BASE LINE.

Grand Ave

DATE	TEST NO.	DEPTH	PRE-WET		TEST - 1" DROP		TIME
			START	STOP	START	STOP	
7/15/66	1	7'	water				
	2						
	3						
	4						
	5						
	6						
	7	4 1/2'	water				

SOIL AUGER FINDING _____

TESTED BY JRK + DM

REMARKS water in test holes - possible rain water
no shell. - to be prepared for later field test

Nathaniel C. Barnes & Mildred

to

James Rucker, Sr. & Bernice

This Deed made November 20, 1946

6th E.D. - James Curtis, Engineer

Beginning for the same at an iron pin planted on the north side of an Avenue 30 feet wide (and now laid out), said point being at the end of the said line of the firstly described of those two pieces of parcels.

(1) North 22 degrees 32 minutes West 200 feet to an iron pin heretofore planted thence reversely with part of the third line of the secondly described of those two pieces or parcels of land which by agreement dated January 29, 1943

(2) South 77 degrees 40 minutes west 100 feet to another iron pin thence

(3) South 22 degrees, 32 minutes east 100' to an iron pin on the north edge of said 30 foot Avenue thence with the same

(4) North 77 degrees 40 minutes east 100 feet to the place of beginning containing 0.452 of an acre more or less *19,589.12 Acs*

Together with the buildings and improvements ~~and~~ thereon

and all and every the way, right, privileges and appurtenances

~~and~~ thereto belonging on in anywise appertaining and especially

the right to use in common with others the aforesaid 30 feet

Avenue leading to the Guilford State Rd.