

070-4-12-67

PERMIT

SEWAGE DISPOSAL SYSTEM

1969
#58246-B
A

MARYLAND STATE DEPARTMENT OF HEALTH

HOWARD COUNTY

ELLICOTT CITY

DISTRICT _____

DATE 4/3/68

#323408

INDEXED

Calvin Miles

IS PERMITTED TO INSTALL ALTER

ADDRESS St. 216 - Falton, Maryland 20759

PHONE 723-9311

A SEWAGE DISPOSAL SYSTEM LOCATED AT _____

SUBDIVISION _____

1617 Carr's Hill off St. Road - 1/2 mile in on right side

PROPERTY OWNER _____

David DeBernardo (New Owner Leroy Moore)

ADDRESS _____

SPECIFICATIONS - 3 bedrooms

DRAIN FIELD _____ DEPTH _____ FEET. BOTTOM AREA _____ SQ. FT.

SEWAGE PITS _____ ABSORBENT SIDEWALL AREA _____ SQ. FT.

SEPTIC TANK CAPACITY 790 GALLONS

FOR GARAGE GRINDER, INCREASE DISPOSAL AREA 25% & TANK CAPACITY 50%.

OTHER Dry well - 468 sq. ft. absorbent sidewall area to begin below the inlet

pipe. Inlet pipe 6 ft. below original grade. Maximum depth permitted for dry

well is 14 ft. below original grade. Place dry well about 175 ft. from front lot

line and about 100 ft. from left side line as seen when facing lot from Carr's

Mill Road.

PERMIT VOID AFTER THREE YEARS.

PLANS APPROVED BY _____

D. W. Monaghan

DATE _____

5/23/67

FILL SEPTIC TANK AND DISTRIBUTION BOX WITH WATER BEFORE CALLING FOR AN INSPECTION. COVER NO WORK UNTIL INSPECTED AND APPROVED.

NEITHER THE HOWARD COUNTY COMMISSIONERS NOR THE HEALTH DEPARTMENT IS RESPONSIBLE FOR THE SUCCESSFUL OPERATION OF ANY SYSTEM.

BLDG. PERMIT SIGNED

AND RETURNED

8-19-97
BB 10 7457 - [Signature]

NOTIFY THE HEALTH DEPARTMENT 48 HOURS BEFORE EXCAVATIONS ARE TO BE BACK FILLED.

A 12012

A 58524B

A Foundry plot Request by Reg. Eng.

APPLICATION

SEWAGE DISPOSAL TESTING

A 12682
P _____

MARYLAND STATE DEPARTMENT OF HEALTH

HOWARD COUNTY

ELLICOTT CITY

DISTRICT 4

DATE 5/17/67

Septic Tank - 750 gal
Dry Well - 468 sq ft at southeast sidewalk area to begin below the
inlet pipe. Inlet pipe 14 ft below original grade. No storm
sewer permitted for Dry Well is 14 ft below original grade.
Place Dry Well about 175 ft from front lot line and about
100 ft from left sidewalk as seen when facing lot from Carr Mill Rd.

TO: THE COUNTY HEALTH OFFICER
ELLICOTT CITY, MARYLAND

facing lot from Carr Mill Rd.

I. HEREBY, APPLY FOR THE NECESSARY TESTS IN ORDER TO CONSTRUCT (OR RECONSTRUCT) A SEWAGE DISPOSAL SYSTEM.

PROPERTY OWNER David DeBernardo

ADDRESS _____ PHONE _____

PROPERTY LOCATION:

SUBDIVISION _____ LOT NO. _____

ROAD AND DESCRIPTION Carr's Mill Rd. off Rt. 144 - approx. 1/3 mile in on right hand side

OCCUPANT _____ PHONE _____

PERSON TO CONSTRUCT SYSTEM _____

ADDRESS _____ PHONE _____

SIZE OF LOT 5 ACRES TYPE BLDG. 3

(Single Family Dwg.)

IF NOT SINGLE RESIDENCE DESCRIBE _____

SIGNATURE OF APPLICANT L. Leroy Moore

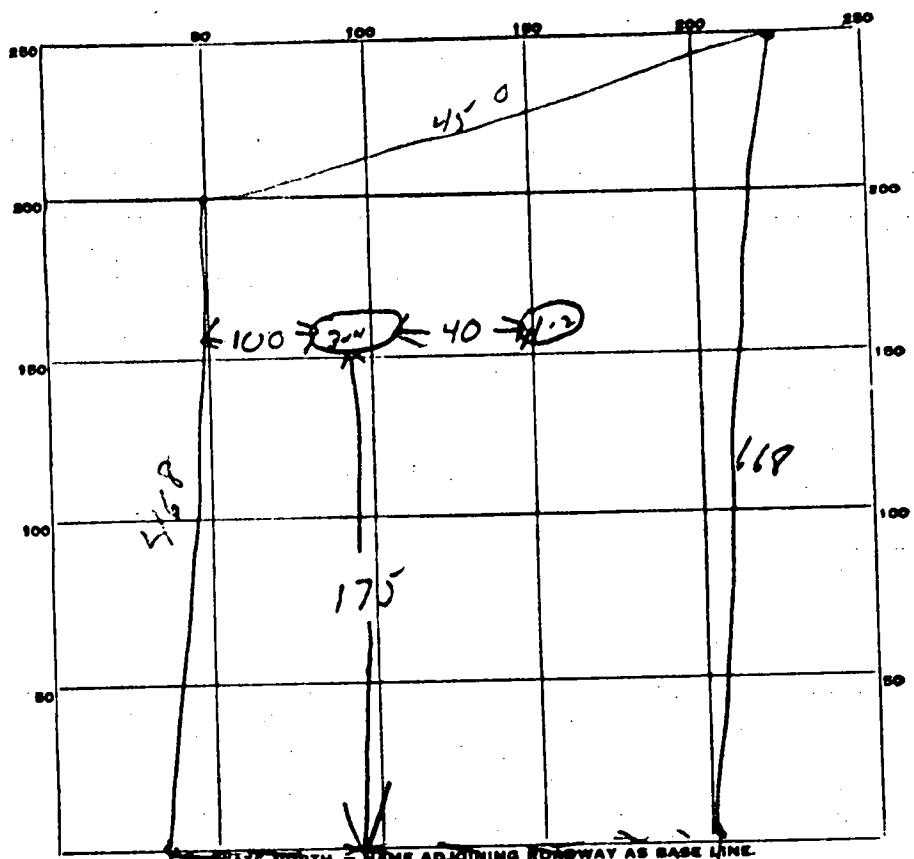
APPROVED BY Donald W. Monaghan FOR Dry Well DATE 5-23-67

REJECTED BY _____ FOR _____ DATE _____

HOLD PENDING FURTHER TESTS _____ DATE _____

REASONS FOR REJECTION OR HOLDING _____

THIS IS NOT A PERMIT



DATE	TEST NO.	DEPTH	PRE-WET		TEST - 1" DROP		TIME
			START	STOP	START	STOP	
5-23-67	1	10 ft	9 28	9 43	9 42	9 52	15 min
	2	4 1/2 ft	9 40	none			
	3	10 1/2 ft	9 44	9 46	9 46	9 55	9 min
	4	4 1/2 ft	9 45	9 59	9 53	10 29	16 min

SOIL AUGER FINDING _____

TESTED BY DUM _____

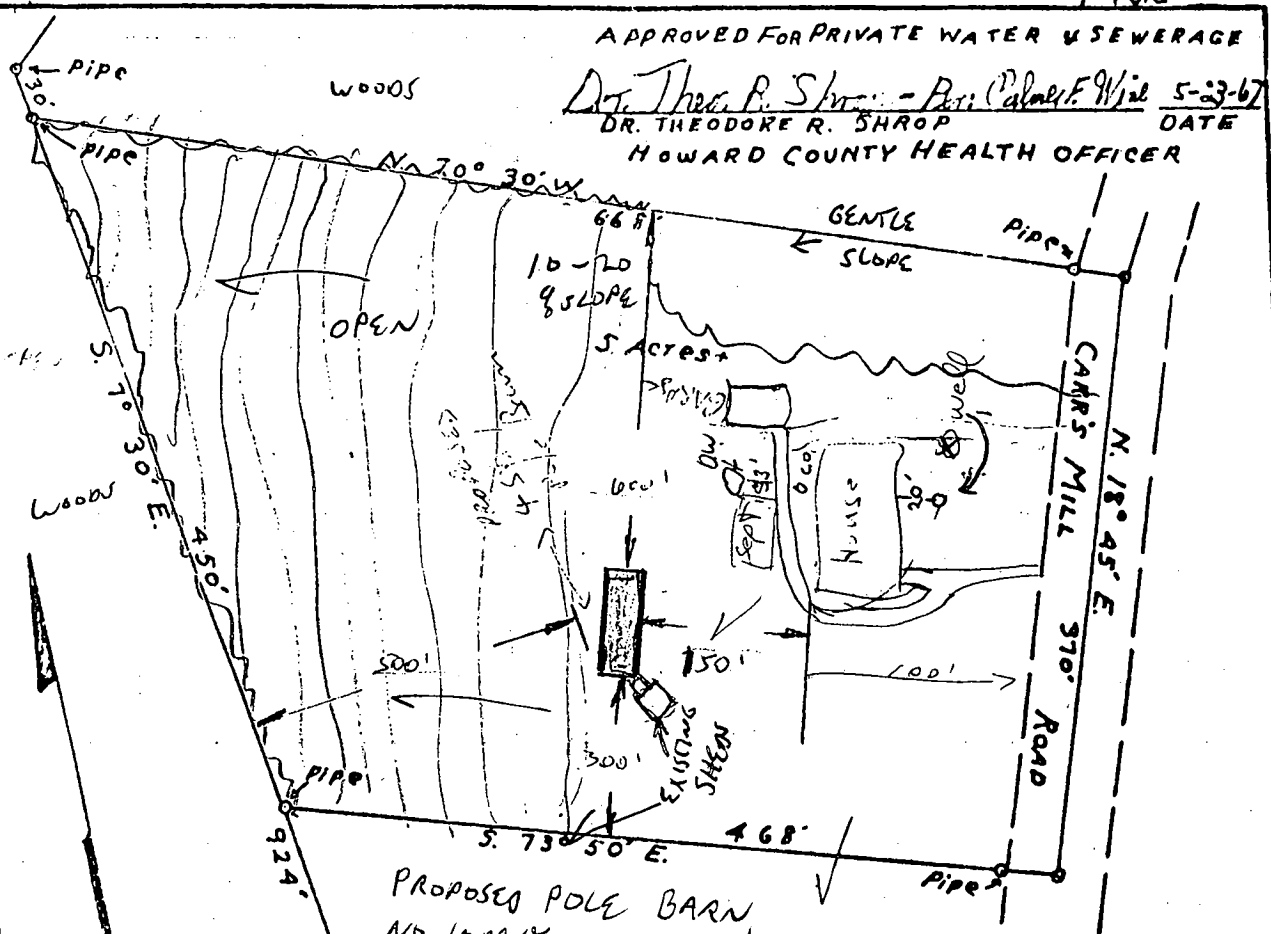
REMARKS _____

A12682

APPROVED FOR PRIVATE WATER USEWORAGE

DR. Theodore R. Shrop - Peti. Palmer F. Wise 5-23-67
DATE

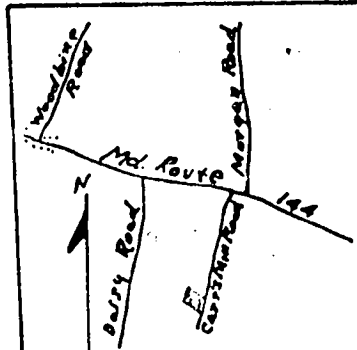
DR. THEODORE R. SHROP
HOWARD COUNTY HEALTH OFFICER



PROPOSED POLE BARN,
NO IMPACT TO WELL OR
SEPTIC, OK TO PROCEED
8/19/97

APPROVED BY VIRTUE OF PLANNING COMMISSION ACTION

T. G. HARRIS, JR. PLANNING DIRECTOR, DATE
HOWARD COUNTY PLANNING COMMISSION



Scale: 1" = 62,600

Vicinity MAP

PREPARED BY
J. HARRY KOLLER
REG. LANDSURVEYOR
No. 250
Rt. 2, SYKESVILLE, MD.
PHONE: 301-795-1639

OWNER: DAVID DE BERNARDO
FOURTH ELECTION DISTRICT
HOWARD COUNTY, MARYLAND
Title: LIBERTY W.H.M. No. 439, folio 347 W.
SCALE: 1" = 100' APRIL 24, 1997